

## **FREEDOM CAMPING POLICY**

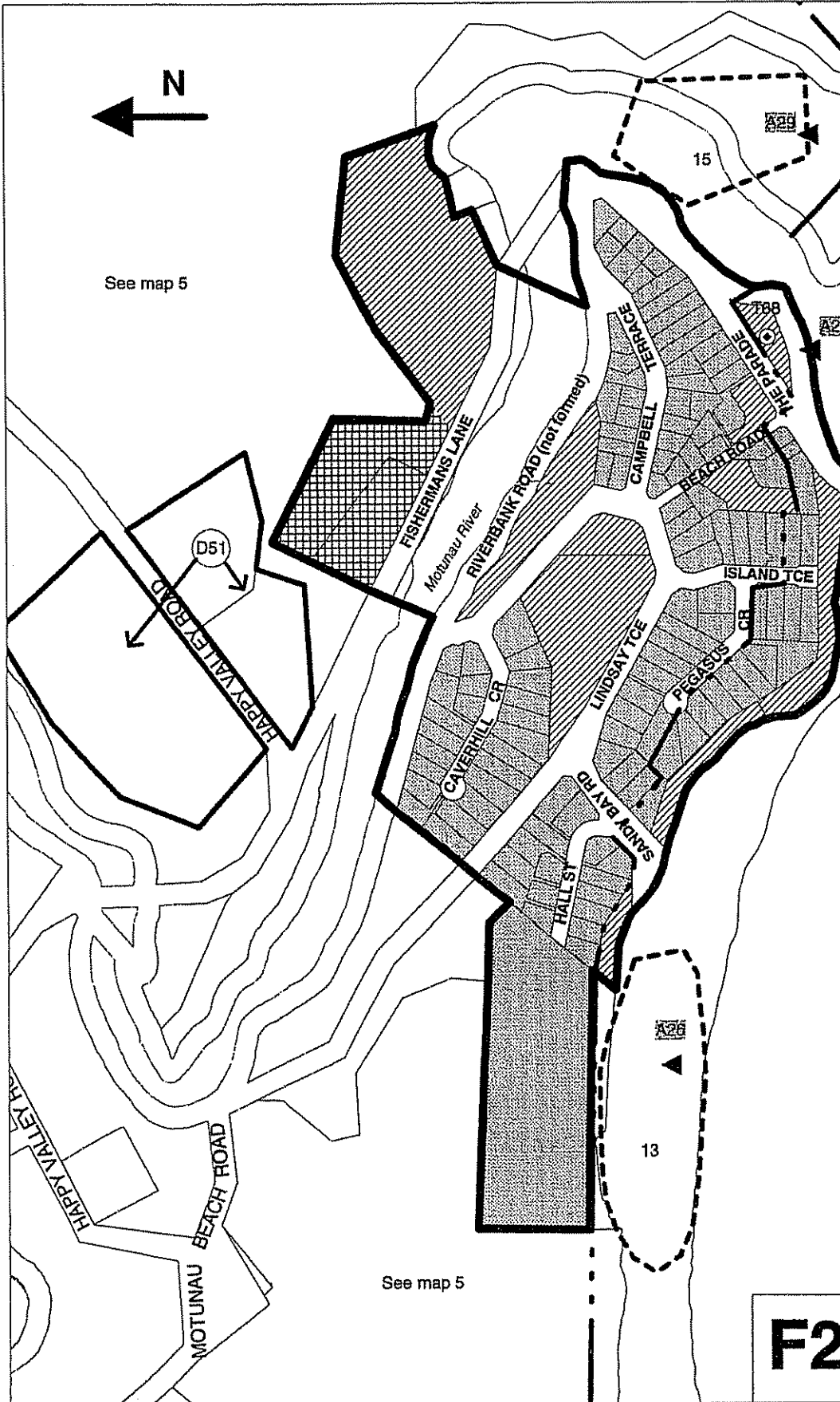
The Council confirmed this freedom camping policy, at their meeting on 5 August 2008.

This policy, pursuant to Clause 10.1 of the Public Places Bylaw 2008, bans freedom camping in any vehicle on any road within the:

- Hanmer Basin Management Area as identified in the attached map;  
and the,
- Motunau Beach Township as identified on the attached map















This policy also bans freedom camping within any recreation reserve within the Council's control under the Reserve Act 1977 within the Hanmer Basin or the Motunau Beach Township as identified within the attached maps.

# MOTUNAU BEACH



## GRETA VALLEY MOTUNAU BEACH

### LEGEND

-  Residential
-  Rural Lifestyle
-  Industrial
-  Business
-  Open Space
-  Urban Boundary
-  Indicative Roading/  
Road Widening
-  Limited Access Road
-  Coastal Hazard Line
-  Significant Natural Site  
(numbered)
-  Designated Site
-  T1 Notable Tree
-  H1 Heritage Feature
-  A1 Archeological Site

0 50 100 150 m

SCALE 1 : 5000



Hurunui District Council







## MAP F1 & 2

# F2

## SECTION F

# HANMER BASIN

## LEGEND

-  District Boundary
-  Formed Road
-  Railway
-  Hammer Basin Subdivision Management Area
-  Boundary of the Hammer Basin Management Area
-  Mountain Top/ Trig Station (refer to 1: 50 000 Topomap series DOSLI)

0 1.0 2.0 3.0 km

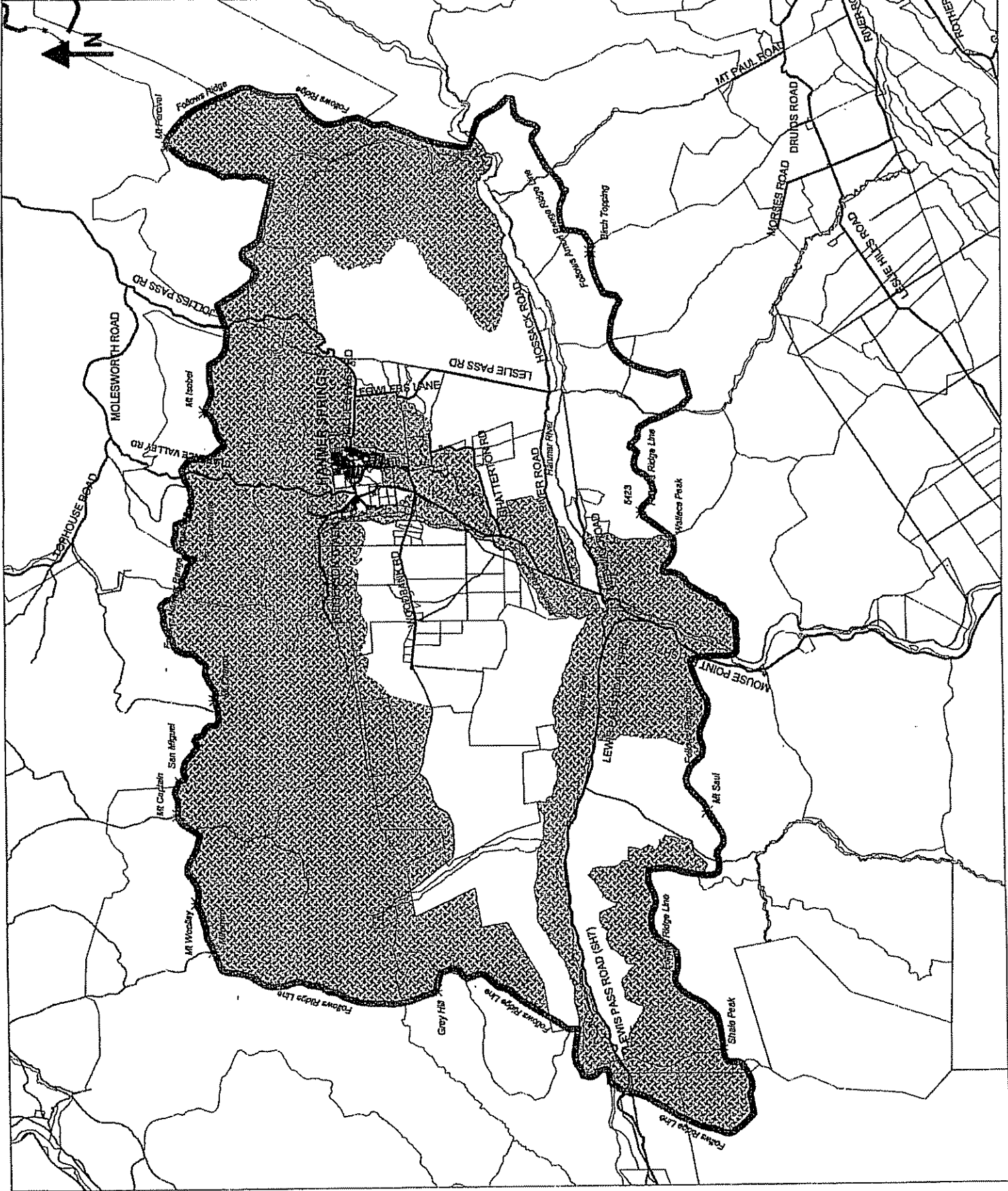


SCALE 1 : 100 000



Hurunui District Council

## APPENDIX B4



The cadastral information is derived from the Land Information New Zealand's digital cadastral database (DCDB). Crown Copyright reserved.