















# Table of contents

Introduction	I	
<b>Management strategy</b>		
Introduction to the management strategy	I	
<b>Part I – Significant resource management issues for the Hurunui District</b>		
The use of non-renewable resources	I	
Issue 1 - Land and soil resources		
Safeguarding ecosystems	13	
Issue 2 - Significant natural resources		
Issue 3 - Environmental pollution		
The use of renewable resources – water	25	
Issue 4 - Water resources		
Maori resource management values	31	
Issue 5 - Kaitiakitanga		
Issue 6 - Principles of the Treaty of Waitangi		
Protection of resources with significant value	37	
Issue 7 - Important landscapes		
Issue 8 - Heritage resources		
Access to resources	51	
Issue 9 - Access to resources of significant value		
Protection & enhancement of environmental quality	59	
Issue 10 - Environmental amenity		
Efficient resource use	73	
Issue 11 - Energy production and use		
Issue 12 - Infrastructure and development		
Issue 13 - Waste management		
Hazards mitigation	89	
Issue 14 - Natural hazards		
Issue 15 - Hazardous substances		
<b>Part II – Environments of special concern</b>		
Introduction to environments of special concern	I	
Issue 16 – Urban areas	3	
Issue 17 – The coastal environment	15	

Issue 18 – Hurunui Lakes area	25	
Issue 19 – Hanmer Basin	35	
Issue 20 – Mount Lyford	47	
Issue 21 – Amberley	53	











### **Part III – Summary of non-regulatory methods**

Summary	1	
---------	---	---

## **Management code**





















Introduction to the management code	1	
-------------------------------------	---	---

### **Section A – District-wide rules**

A1 – Environmental amenity	1	
Appendix A1.1 - Schedule of intensive farming		
Appendix A1.2 - Schedule of permitted dwelling sites		
A2 – Landscape	27	
A3 – Subdivision	33	
A4 – Esplanade reserves and strips	53	
A5 – Transportation	59	
Appendix A5.1 - Road classification		
A6 – Utilities	83	
A7 – Natural environment	87	
Appendix A7.1 - Schedule of significant natural areas		
Appendix A7.1(A) - Schedule of potentially significant natural areas		
Appendix A7.2 - Schedule of notable trees		
A8 – Heritage	105	
Appendix A8.1 - Schedule of heritage features		
Appendix A8.2 - Schedule of recorded archaeological features		
A9 – Natural hazards	113	
Appendix A9.1 - Schedule of natural hazard areas		
A10 – Hazardous substances and waste management	117	
Appendix A10.1 - Schedule of hazardous substances		

### **Section B – Environments of special concern**

B1 – Urban areas	1	
B2 – Coastal environment	21	

B3 – Hurunui Lakes area	25	
Appendix B3		
B4 – Hanmer Basin	31	
Appendix B4		
B5 – Mount Lyford	43	
<b>Section C – General procedures</b>		
C1 – Resource consent procedures	1	
Appendix C1 – Assessment of environmental effects		
Table C1.1 – Schedule of potential environmental effects		
Table C1.2 – Schedule of potential environmental effects		
Table C1.3 – Schedule of potential environmental effects		
Table C1.4 – Schedule of potential environmental effects		
Table C1.5 – Schedule of potential environmental effects		
C2 – Financial contributions	43	
C3 – Designations	51	
Appendix C3 – Schedule of designations		
C4 – Processes to address cross-boundary issues	63	
C5 –Development plans and assessment matters for coastal settlements	67	
<b>Section D – Interpretation</b>		
D – Interpretation	1	
<b>Section E – Appendices</b>		
E1 – Schedule of priority resources for access and marginal protection	1	
E2 – Criteria for identifying ecologically significant natural values	5	
E3 – Schedule of primary industries	7	
E4 – Waipara wine growing area	9	
E5 – Background to purpose & preparation of the Hurunui District Plan	11	
E6 – Terms from the Resource Management Act	25	
<b>Section F – Planning maps</b>		
Statutory acknowledgements		
Index for general planning maps		
Legend for general planning maps		
Index for urban planning maps		
Legend for urban planning maps		
Street index		