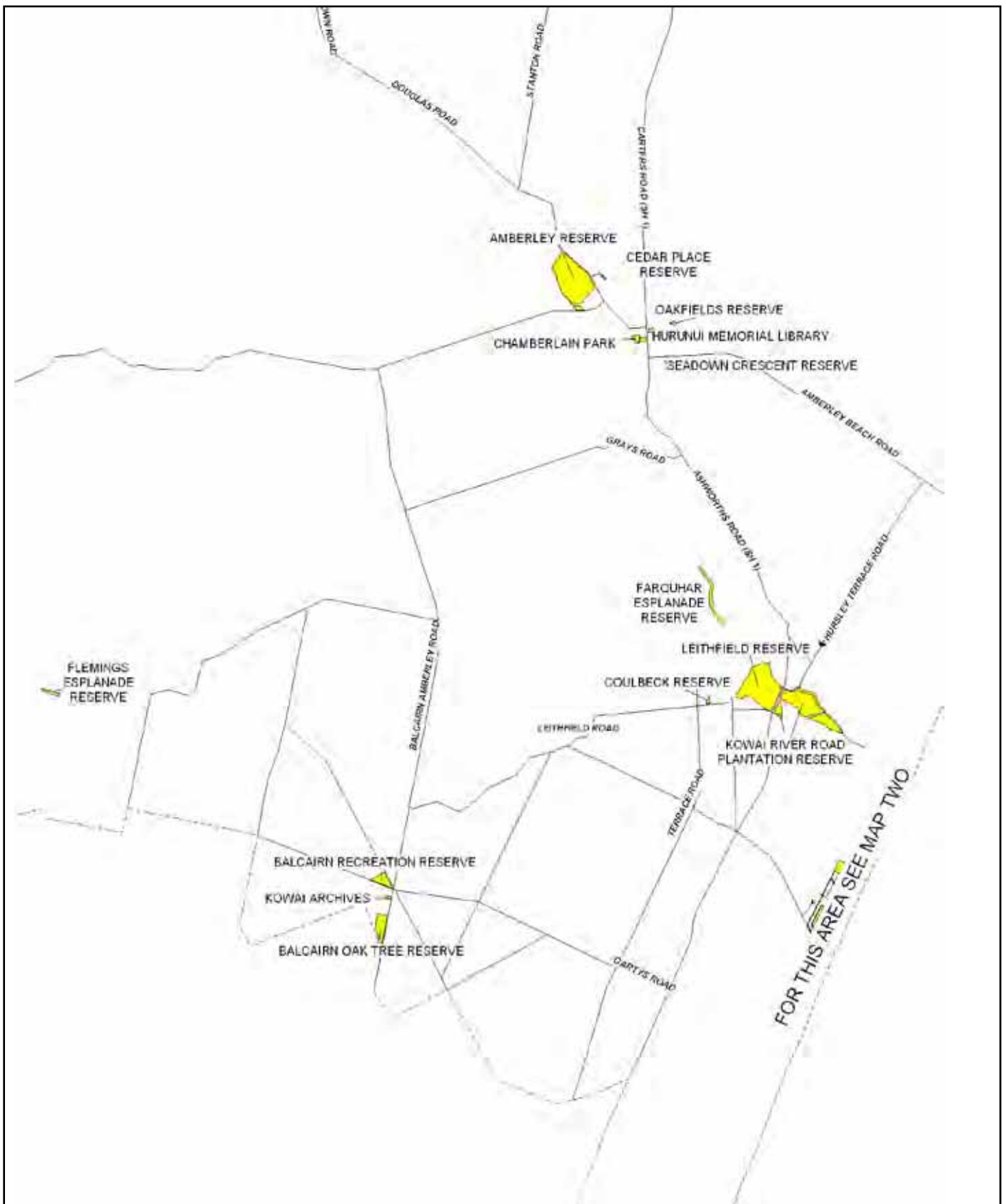


MAP ONE - AMBERLEY WARD SOUTH



INTRODUCTION

GENERAL RESERVE POLICY

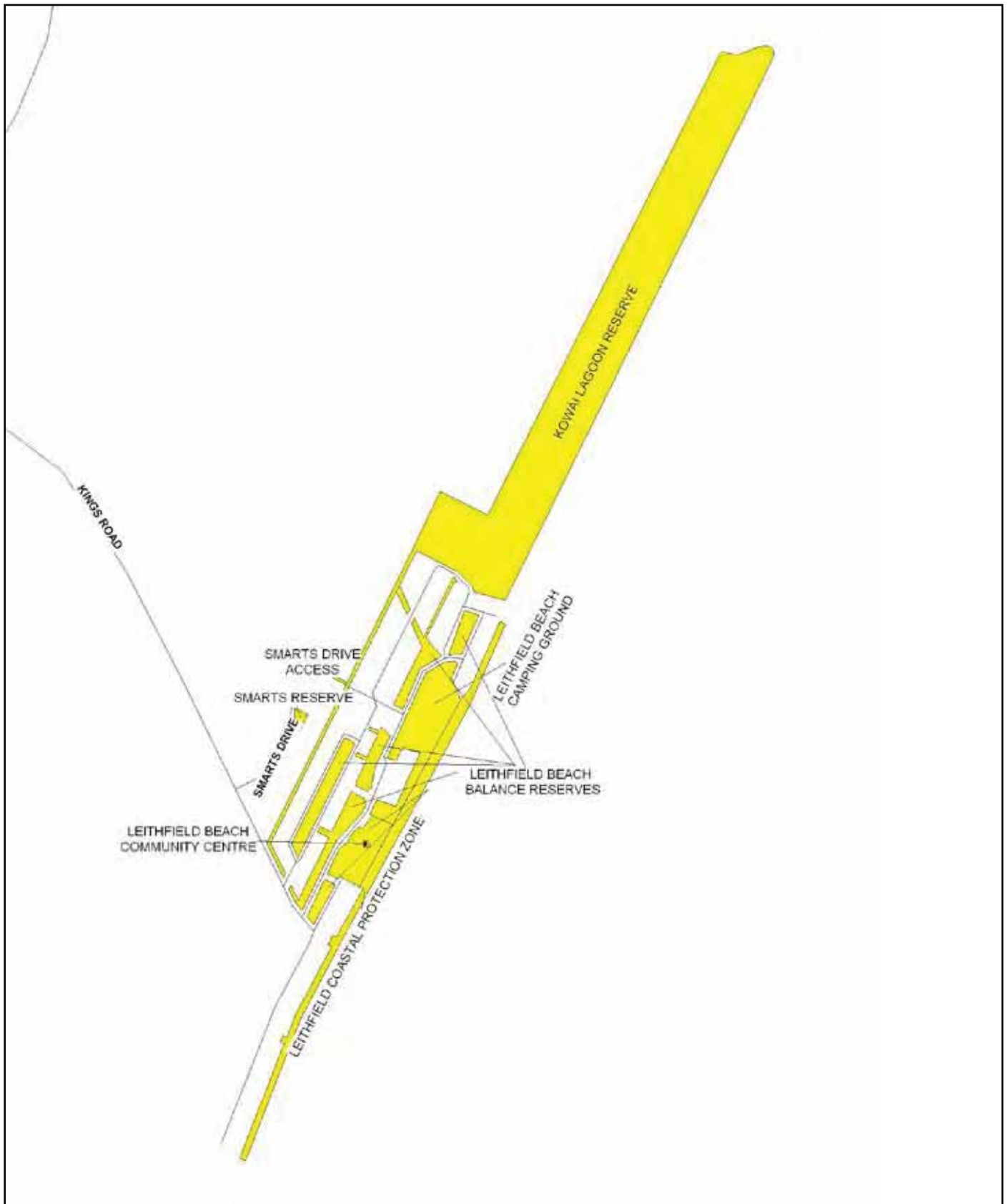
RESERVE LOCATION MAPS

APPENDICES

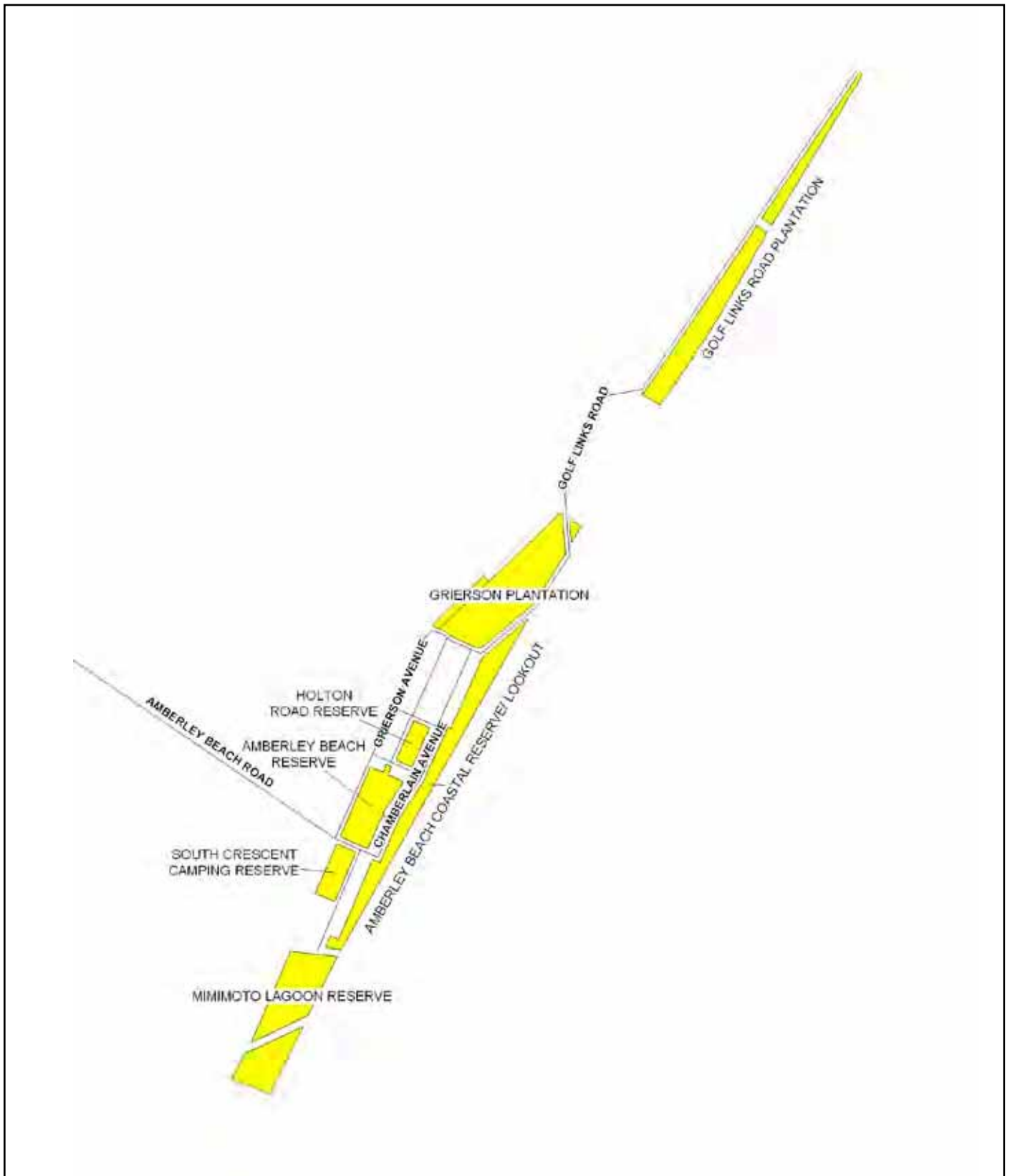
INDIVIDUAL RESERVE POLICIES

QUICK REFERENCE GUIDE

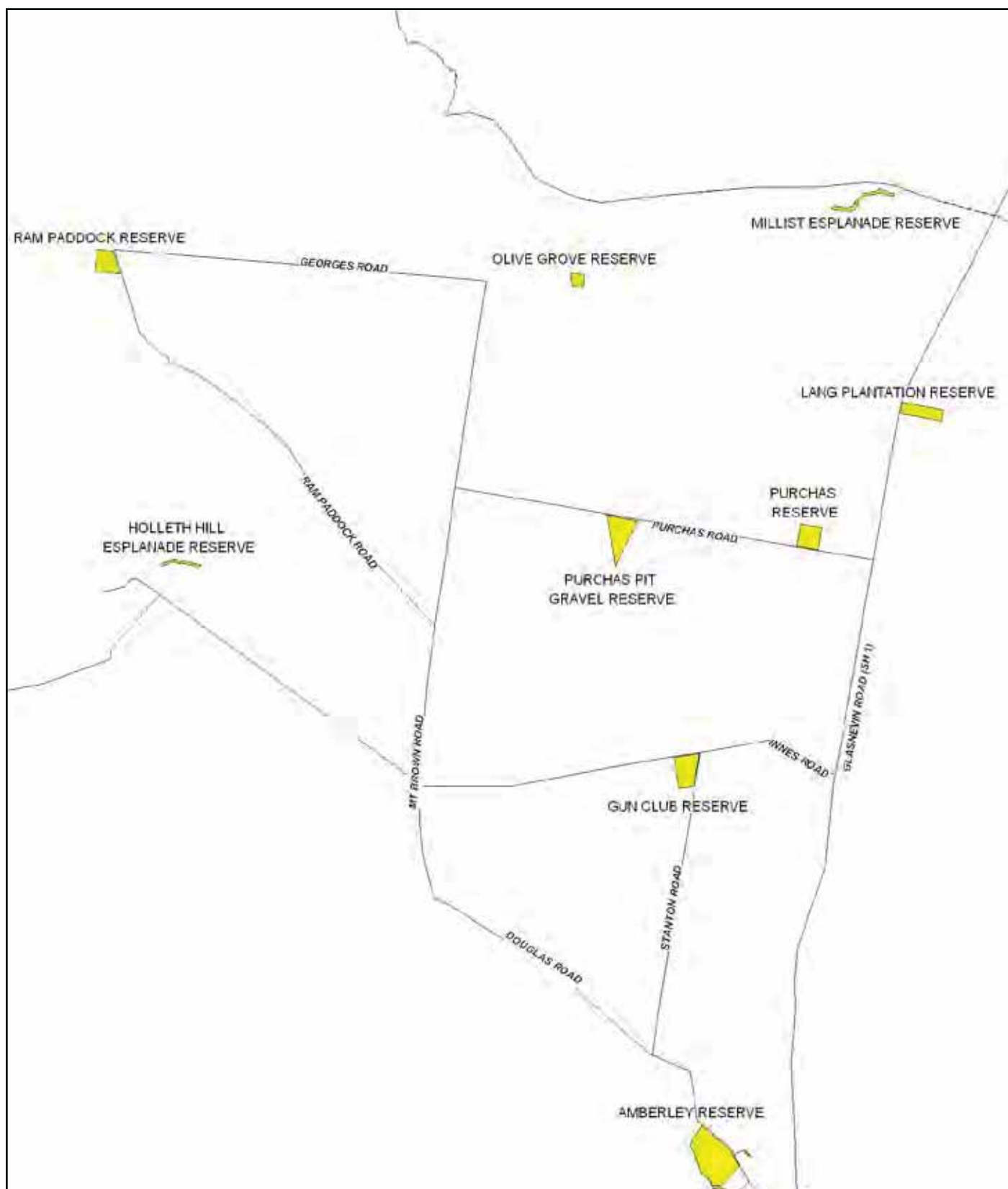
MAP TWO -AMBERLEY WARD - LEITHFIELD BEACH



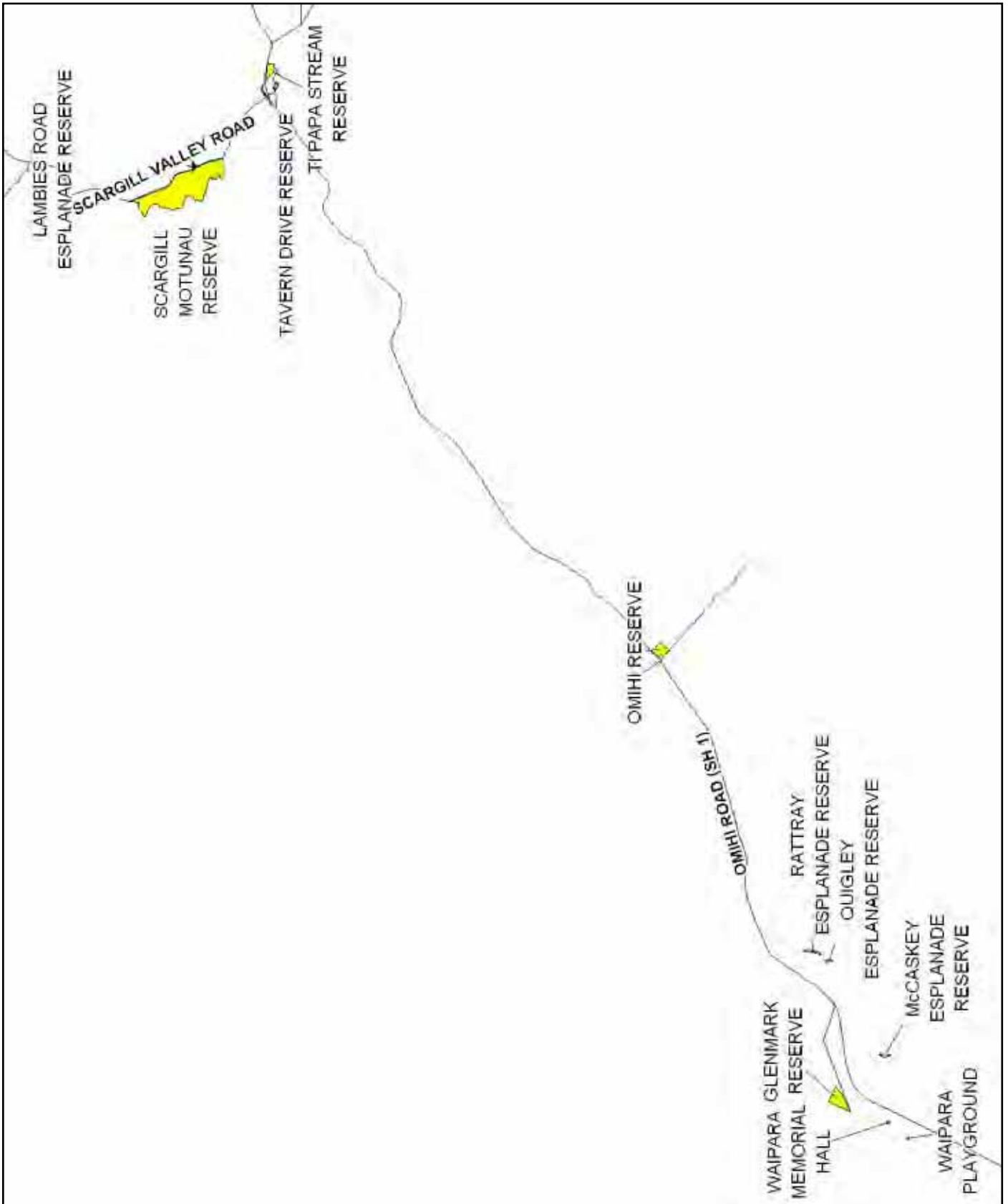
MAP THREE - AMBERLEY WARD - AMBERLEY BEACH



MAP FOUR - AMBERLEY WARD NORTH



MAP FIVE - GLENMARK WARD



INTRODUCTION

GENERAL RESERVE POLICY

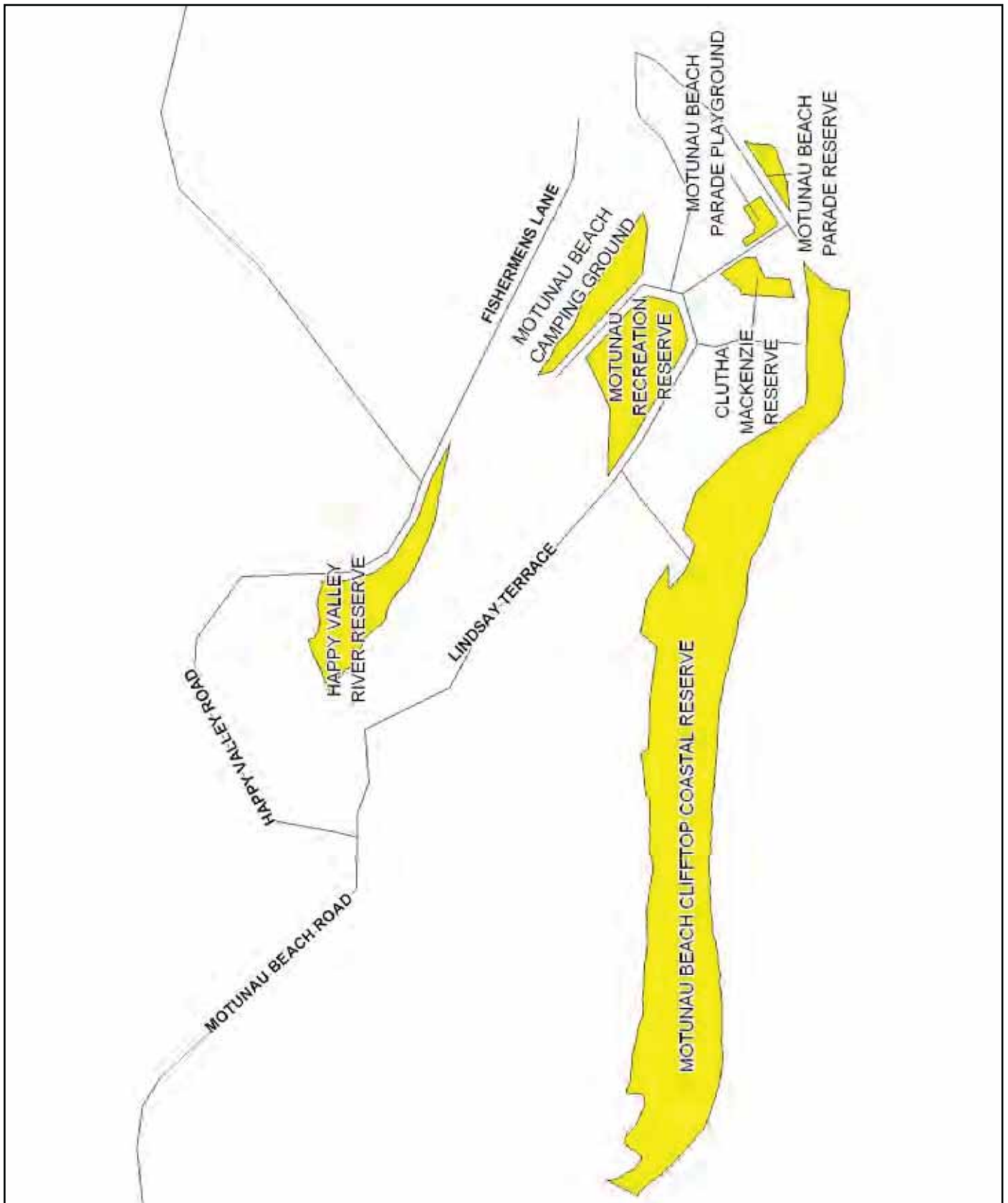
RESERVE LOCATION MAPS

APPENDICES

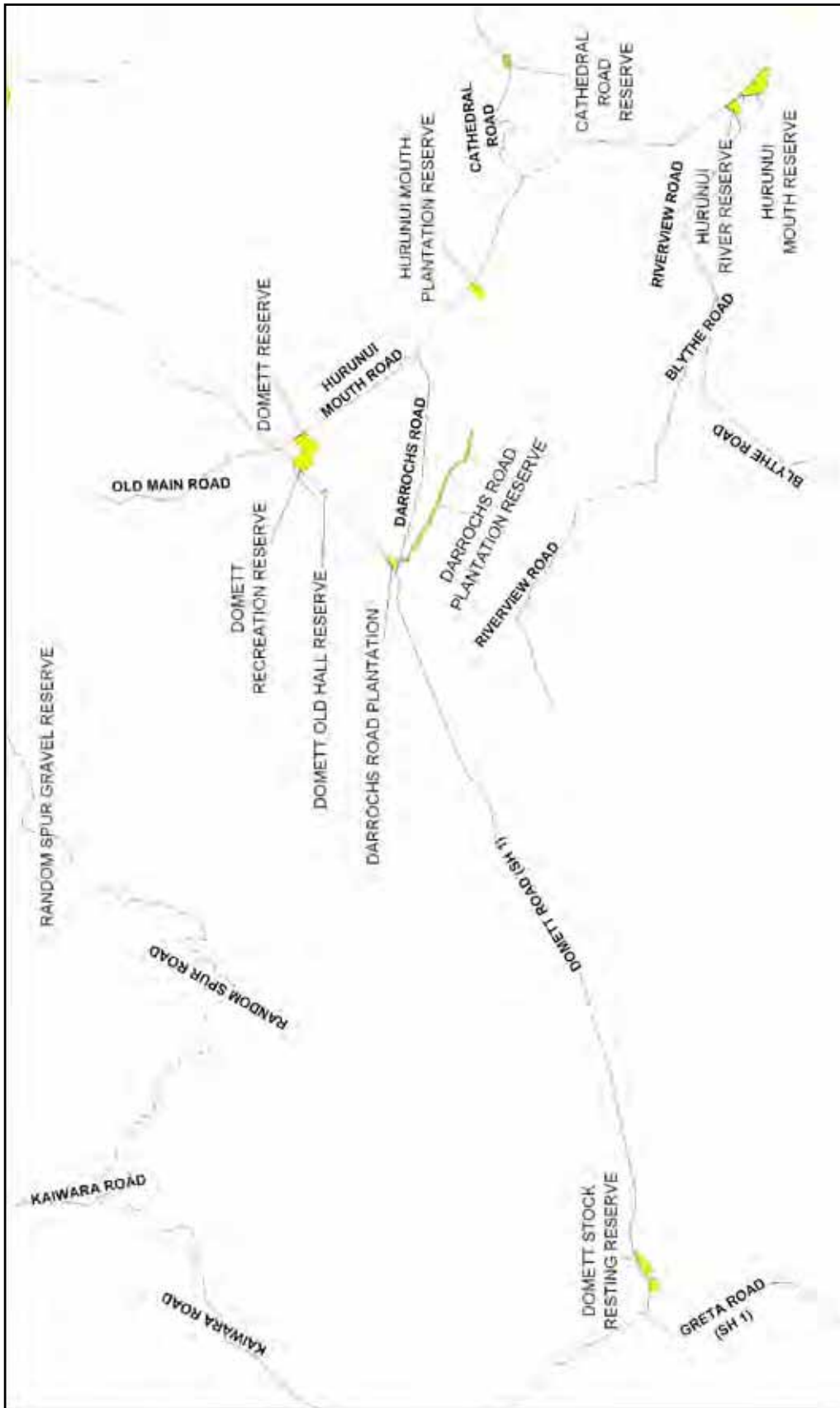
INDIVIDUAL RESERVE POLICIES

QUICK REFERENCE GUIDE

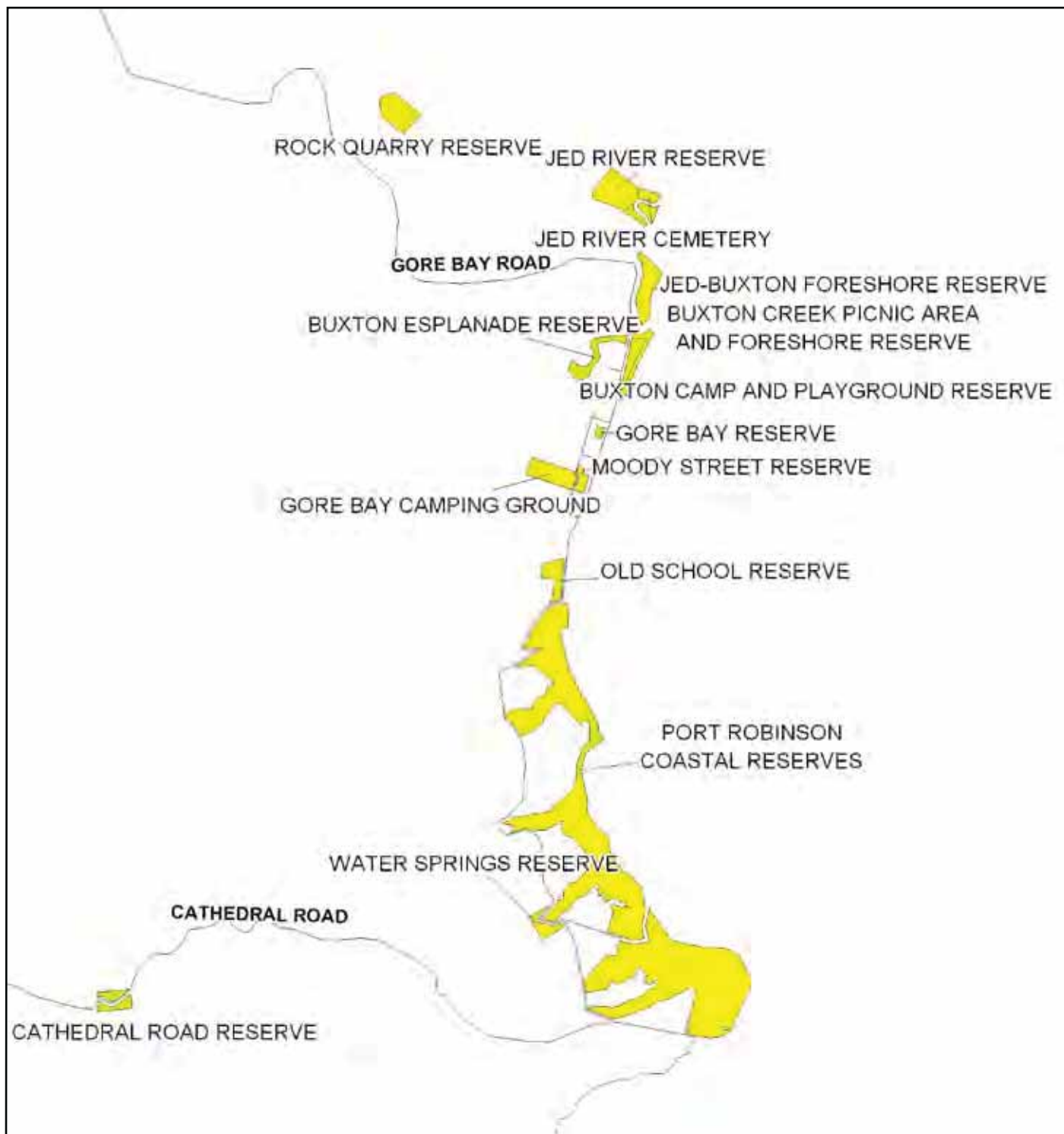
MAP SIX - GLENMARK WARD - MOTUNAU BEACH



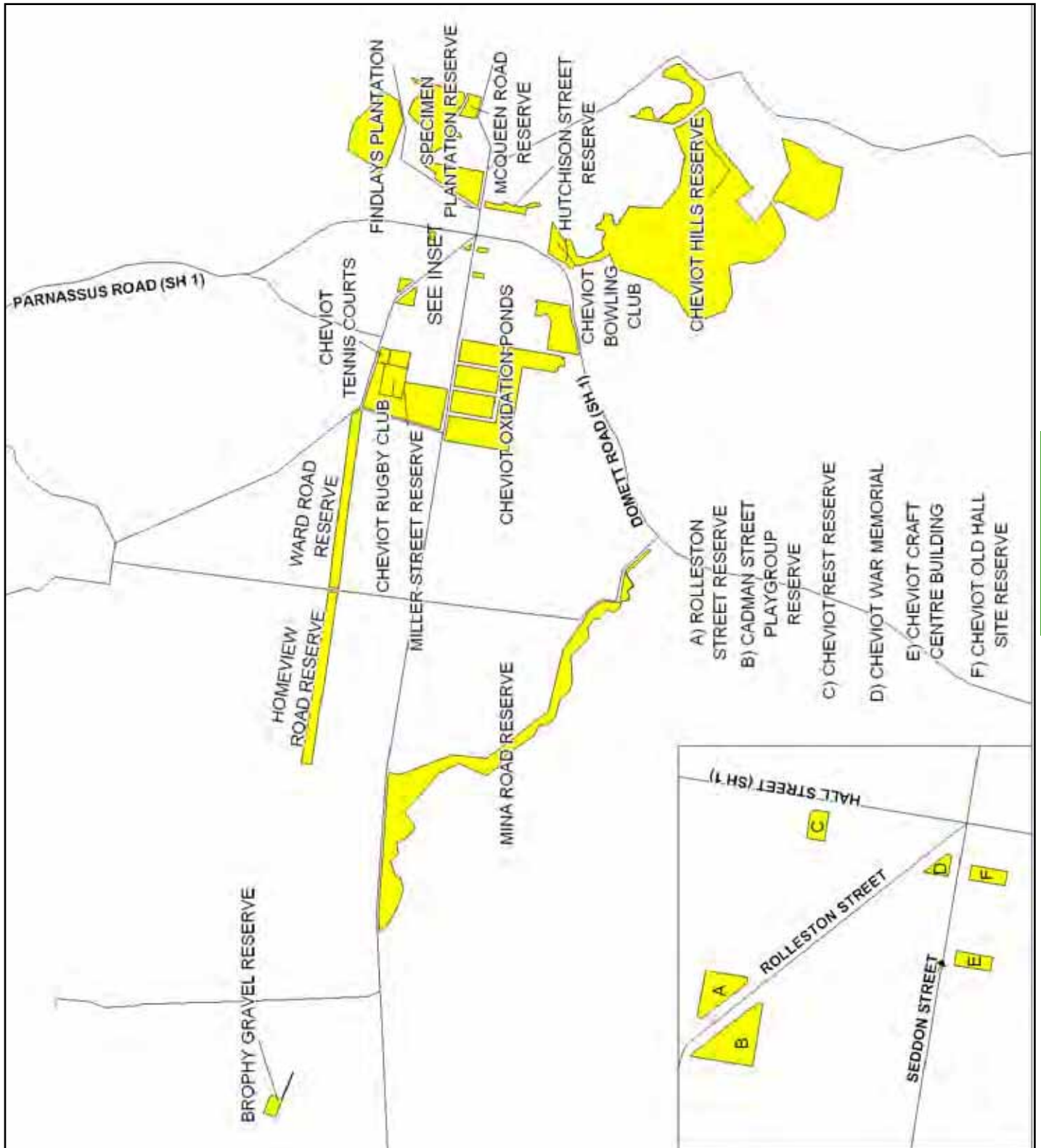
MAP SEVEN - CHEVIOT WARD - SOUTH



MAP EIGHT - CHEVIOT WARD - GORE BAY



MAP NINE - CHEVIOT CENTRAL



INTRODUCTION

GENERAL RESERVE POLICY

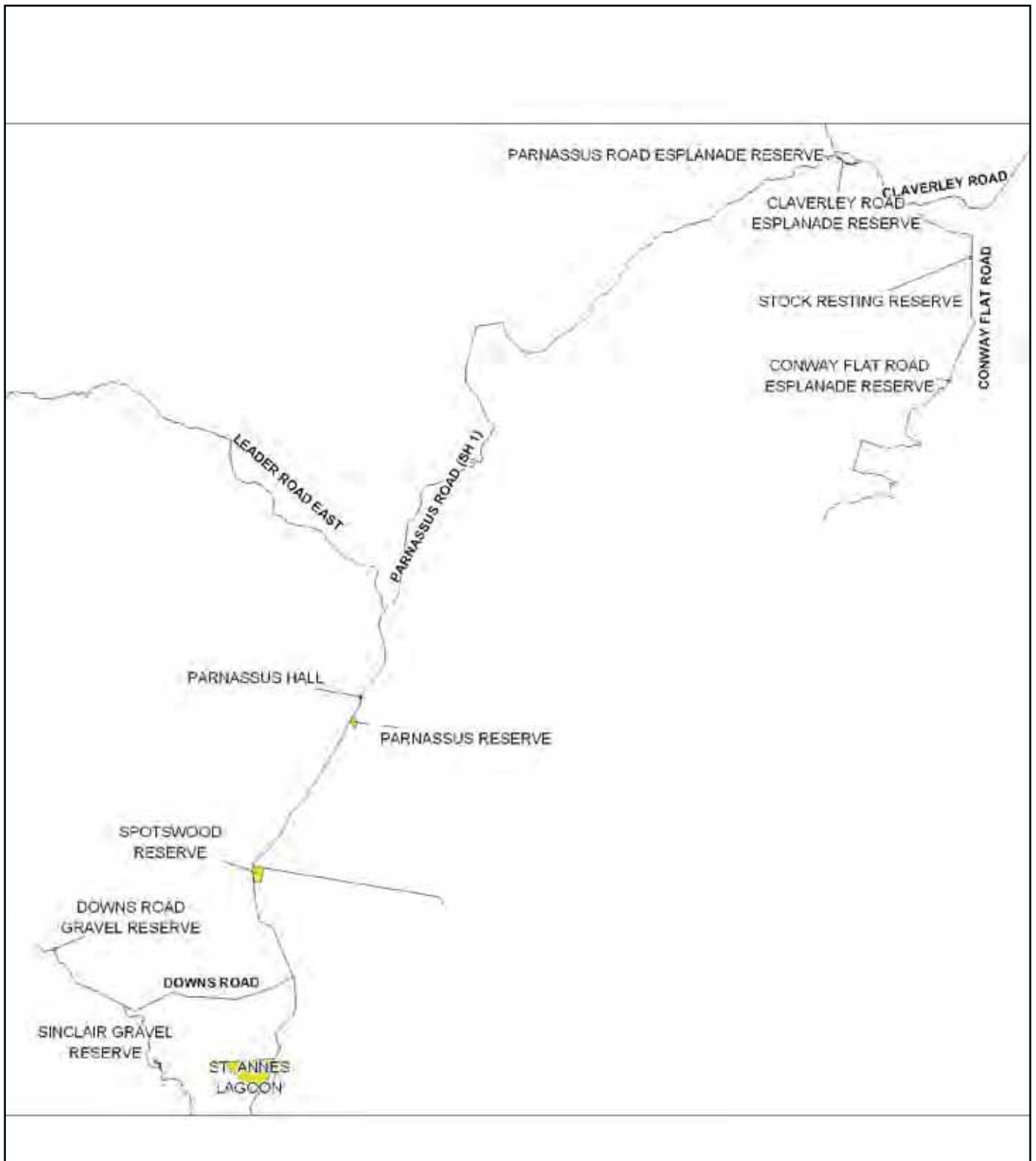
RESERVE LOCATION MAPS

APPENDICES

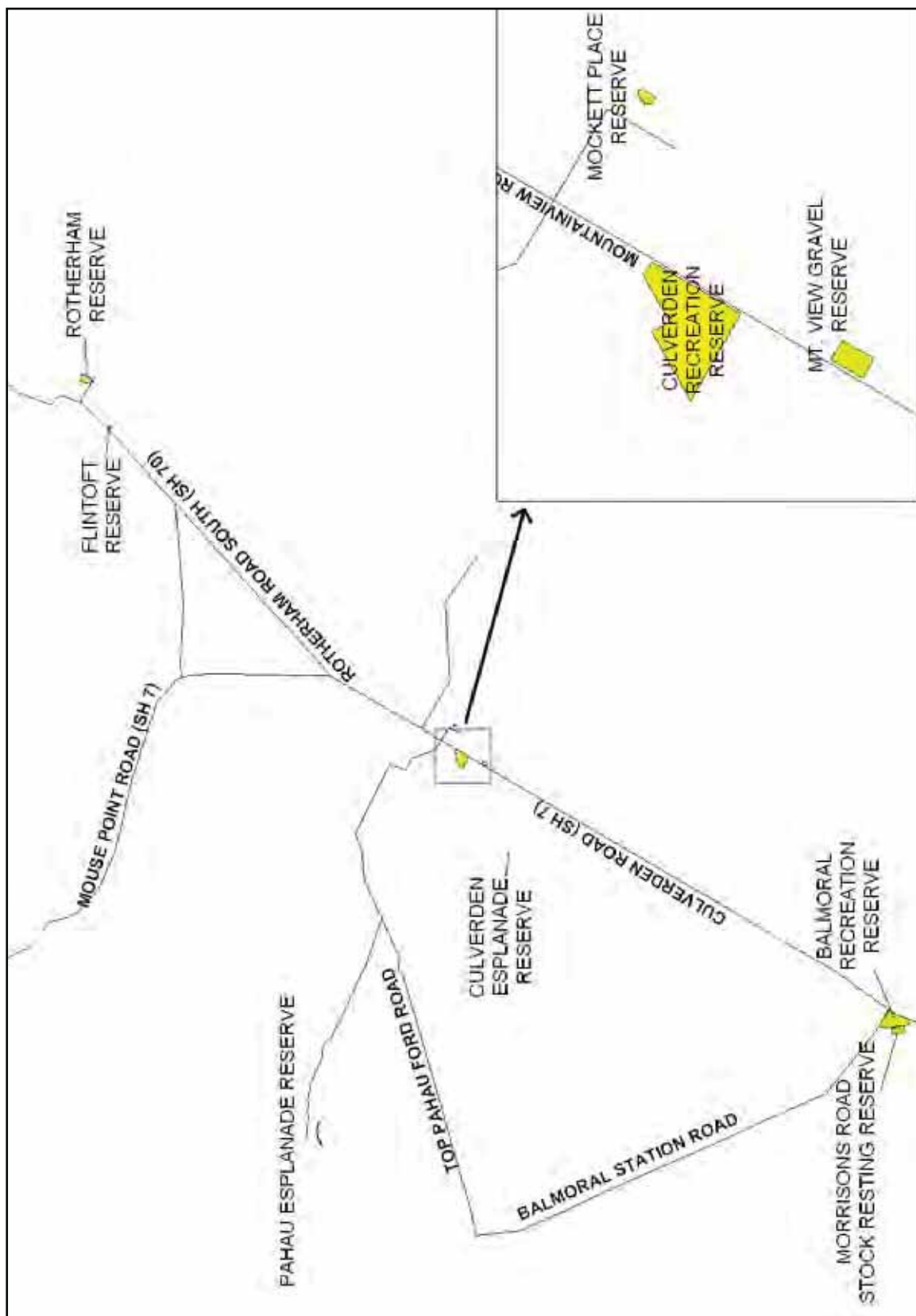
INDIVIDUAL RESERVE POLICIES

QUICK REFERENCE GUIDE

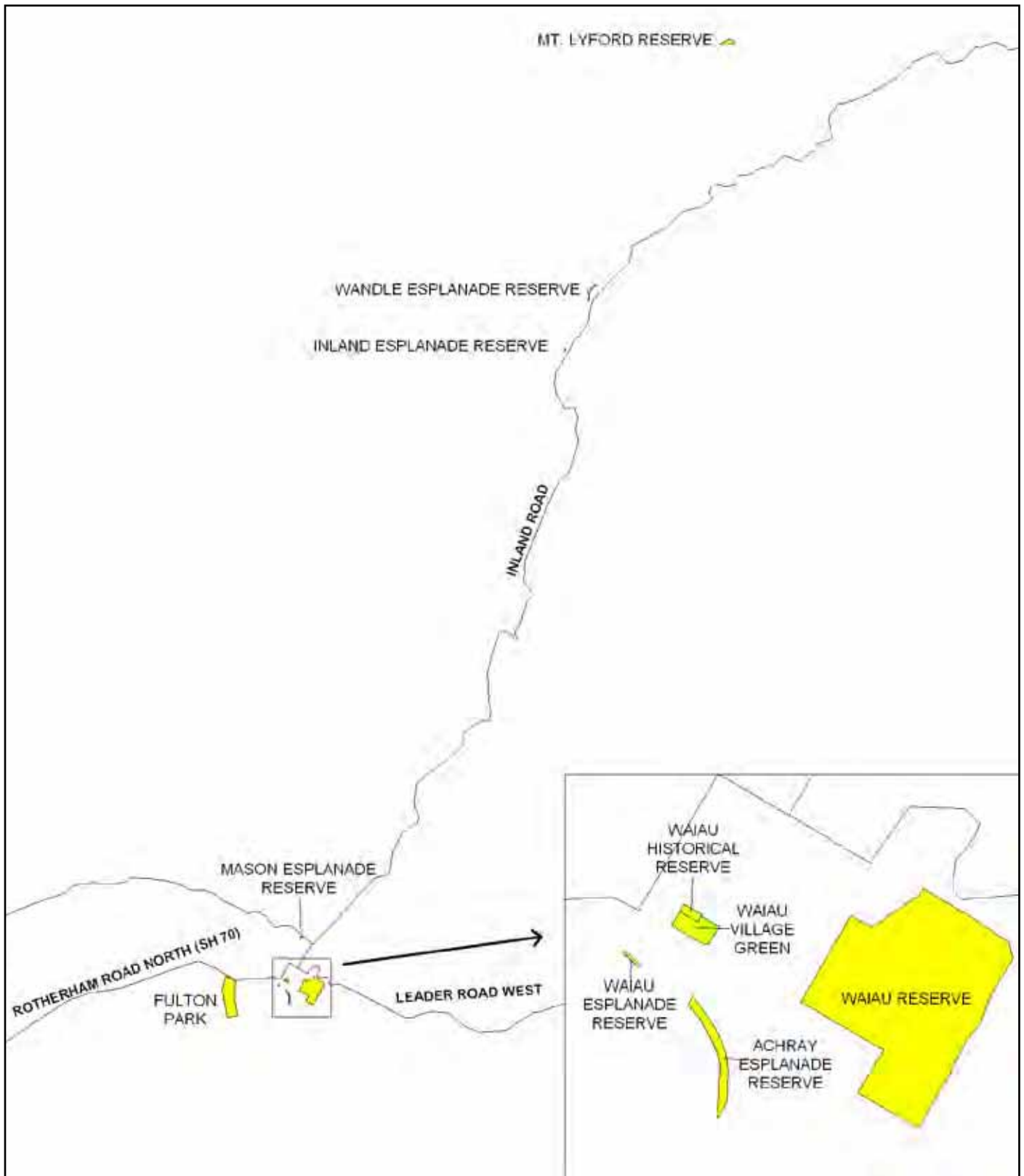
MAP TEN - CHEVIOT NORTH



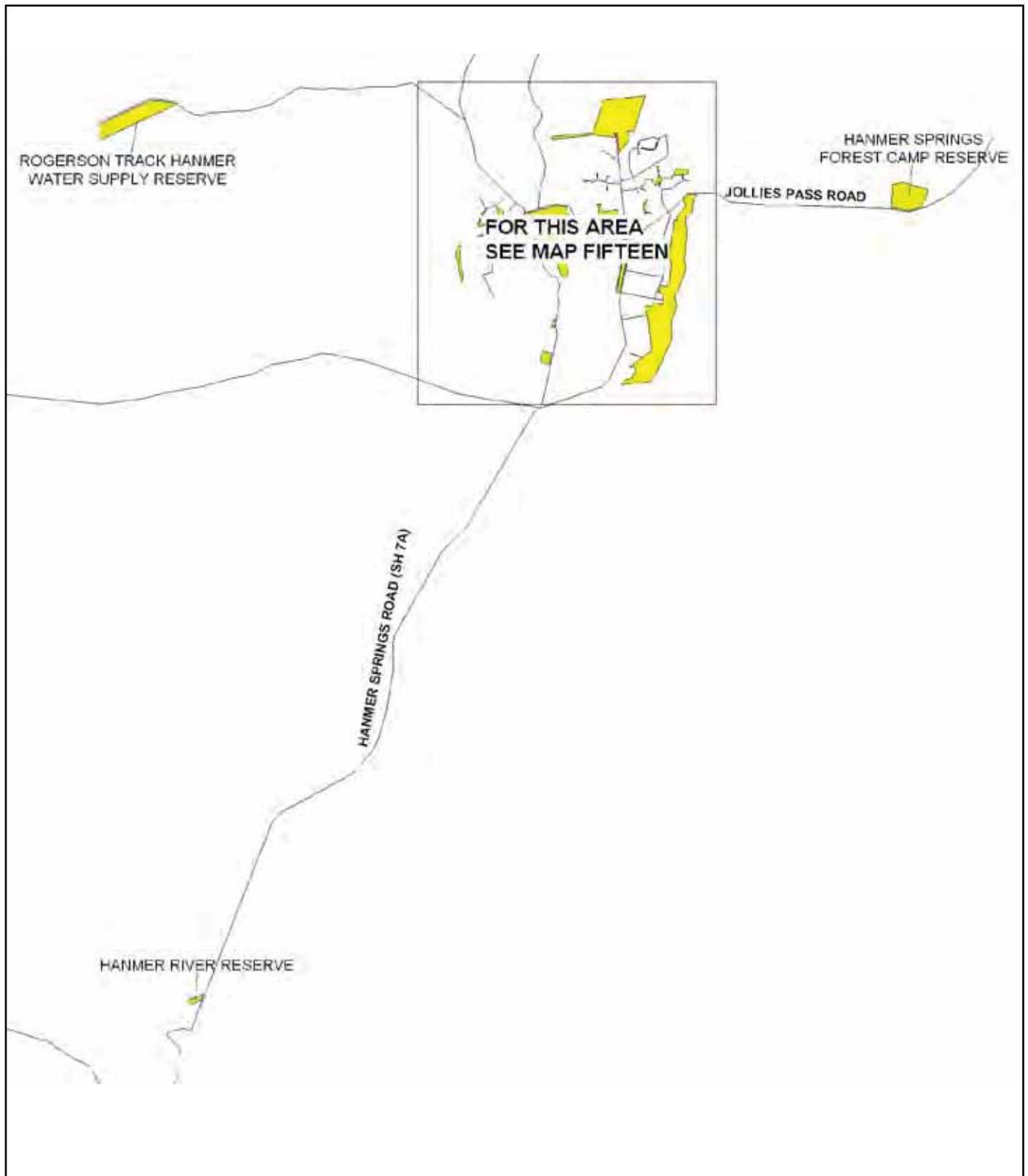
MAP TWELVE - AMURI WARD SOUTH



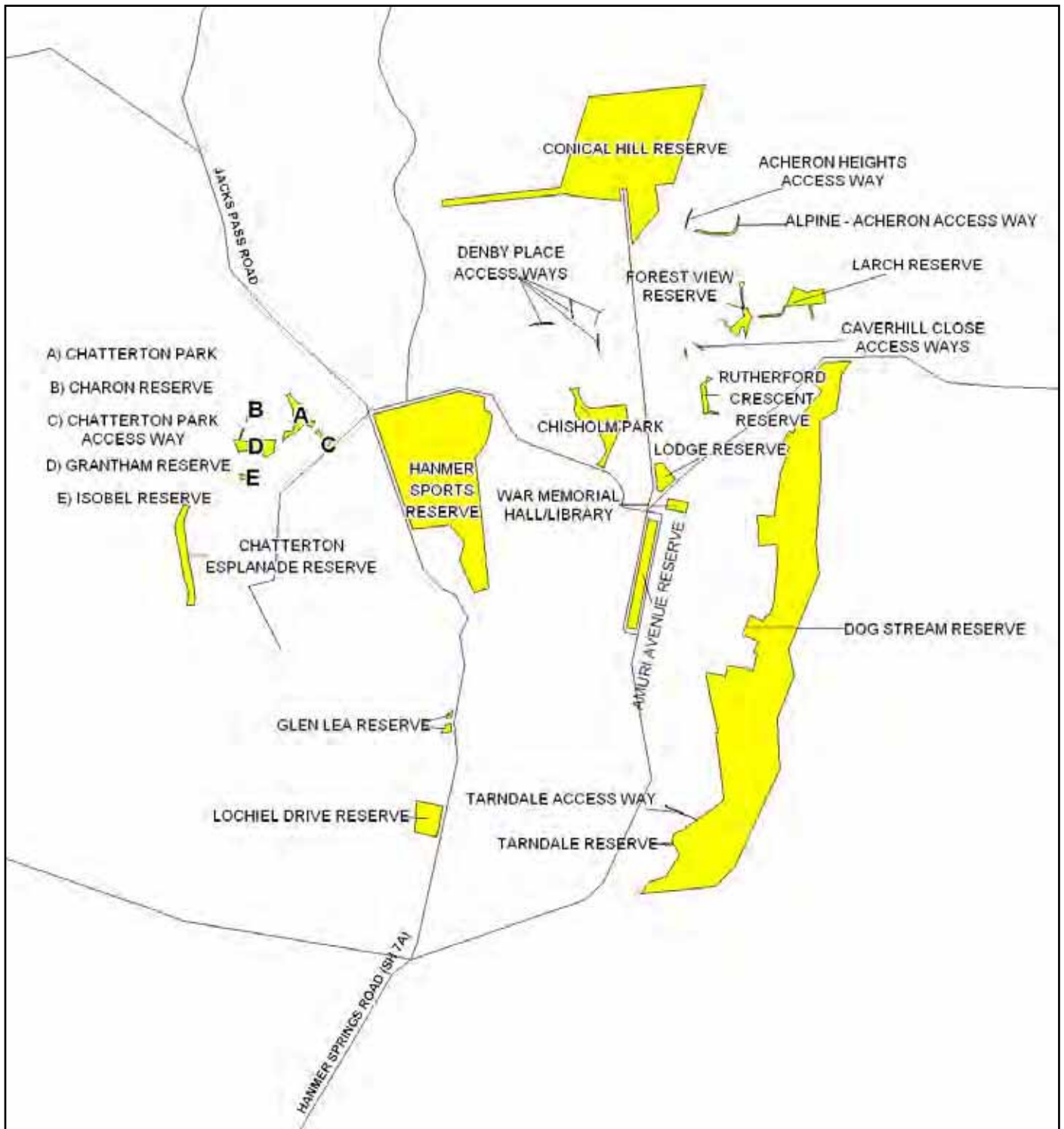
MAP THIRTEEN - AMURI WARD NORTH



MAP FOURTEEN - HANMER SPRINGS WARD



MAP FIFTEEN - HANMER SPRINGS TOWNSHIP



INTRODUCTION

GENERAL RESERVE POLICY

RESERVE LOCATION MAPS

APPENDICES

INDIVIDUAL RESERVE POLICIES

QUICK REFERENCE GUIDE