



/ issue	/ date	/ reason	/ approved
E	06/23	Lot Adjustments	RB

Lot 2 DP 559093
 RT: 983583
 Owner(s): Hurunui Developments Limited
 Area: 15.0166ha more or less
 Lot 3 DP 559093 (Lot 4000 Stage 2 RC.210185)
 RT: 983584
 Owner(s): UWC Limited
 Area: 17.7178ha more or less (4.8635 ha subject to survey)

Areas and dimensions are subject to survey. For residential lots with access legs, the area shown is the net site area.
 A full assessment of easements will be undertaken upon completion of the survey and engineering design. This may result in additional easements to those already shown.

Lot 2 DP 559093, RT 983583 is subject to Land Covenant in Covenant Instrument **11761659.6**, Easement Instrument **10309925.5** (affects part formerly Lot 2 DP 491923); **946298** Notice declaring No.1 State Highway adjoining the land to be a Limited Access Road; Consent Notice pursuant to Section 221 Resource Management Act 1991 in **6330155.3** (affects part formerly Lot 1 DP 382581) and Variation of Consent Notice 6330155.3 in **7378702.2**; Compensation Certificate **5245051.1**; Subject to a right to drain sewage over 'ZD' on DP 559093 in E.I.1030925.4 and right (in gross) to drain sewage over 'B' on DP 559093 in E.I.10309925.3.


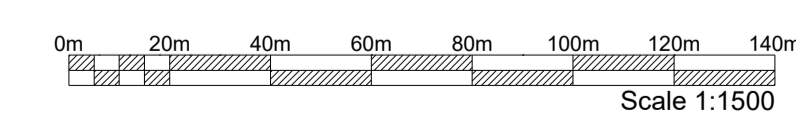
Lot 3 DP 559093, RT 983584 is subject to Land Covenant in Easement Instrument **10311979.3**

Easements to be surrendered shown:
 B, C and ZD on DP 559093; created by Transfer **386795.1** and Easement Instruments **10309925.3** & **10311979.2**.

Lots 124-324 - Residential Lots (201)
 Lot 602 - Legal Access Lot
 Lots 1002-1007 - Roads to Vest in Hurunui District Council
 Lots 3004 - 3008 - Local Purpose Reserves to Vest in Hurunui District Council
 Lot 5000 - Balance Land Parcel

Residential Lot Counts Per Stage	
Stage 3 (Lots 124-186)	63
Stage 4 (Lots 187-273)	87
Stage 5 (Lots 274-284, & 287-322)	49
Stage 6 (Lots 285 & 286)	2
Total	201

- Acoustic bund/fence area
- Proposed location of First Flush Basin





/ issue	/ date	/ reason	/ approved
E	06/23	Lot Adjustments	RB

Lot 2 DP 559093
 RT: 983583
 Owner(s): Hurunui Developments Limited
 Area: 15.0166ha more or less
 Lot 3 DP 559093 (Lot 4000 Stage 2 RC210185)
 RT: 983584
 Owner(s): UWC Limited
 Area: 17.7178ha more or less (4.8635 ha subject to survey)

Areas and dimensions are subject to survey. For residential lots with access legs, the area shown is the net site area.
 A full assessment of easements will be undertaken upon completion of the survey and engineering design. This may result in additional easements to those already shown.

Lot 2 DP 559093, RT 983583 is subject to Land Covenant in Covenant Instrument **11761659.6**, Easement Instrument **10309925.5** (affects part formerly Lot 2 DP 491923); **946298** Notice declaring No.1 State Highway adjoining the land to be a Limited Access Road; Consent Notice pursuant to Section 221 Resource Management Act 1991 in **6330155.3** (affects part formerly Lot 1 DP 382581) and Variation of Consent Notice 6330155.3 in **7378702.2**; Compensation Certificate **5245051.1**; Subject to a right to drain sewage over 'ZD' on DP 559093 in E.I.10309925.4 and right (in gross) to drain sewage over 'B' on DP 559093 in E.I.10309925.3.

Lot 3 DP 559093, RT 983584 is subject to Land Covenant in Easement Instrument **10311979.3**


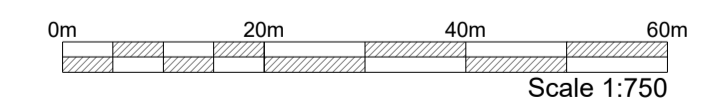
Easements to be surrendered shown:

B, C and ZD on DP 559093; created by Transfer **386795.1** and Easement Instruments **10309925.3** & **10311979.2**.

Lots 124-324 - Residential Lots (201)
 Lot 602 - Legal Access Lot
 Lots 1002-1007 - Roads to Vest in Hurunui District Council
 Lots 3004 - 3008 - Local Purpose Reserves to Vest in Hurunui District Council
 Lot 5000 - Balance Land Parcel

MEMORANDUM OF EASEMENTS		
NATURE	BURDENED LAND LOT NO / SHOWN	BENEFITED LAND / GRANTEE
RIGHT OF WAY, RIGHT TO DRAIN SEWAGE & WATER, RIGHT TO CONVEY WATER, ELECTRICITY & TELECOMMUNICATIONS	126 N	Lot 126
	127 O	Lot 126
	132 P	Lot 133
	133 Q	Lot 132
	138 R	Lot 139
	139 S	Lot 138
	144 T	Lot 145
	145 U	Lot 144
	167 V	Lot 168
	168 W	Lot 167
	175 X	Lot 176
	176 AG	Lot 175
	RIGHT TO CONVEY TELECOMMUNICATIONS IN GROSS	126 N
127 O		
132 P		
133 Q		
138 R		
139 S		
144 T		
145 U		
167 V		
168 W		

Acoustic bund/fence area
 Proposed location of First Flush Basin





/ issue	/ date	/ reason	/ approved
E	06/23	Lot Adjustments	RB

Lot 2 DP 559093
 RT: 983583
 Owner(s): Hurunui Developments Limited
 Area: 15.0166ha more or less
 Lot 3 DP 559093 (Lot 4000 Stage 2 RC210185)
 RT: 983584
 Owner(s): UWC Limited
 Area: 17.7178ha more or less (4.8635 ha subject to survey)

Areas and dimensions are subject to survey. For residential lots with access legs, the area shown is the net site area.
 A full assessment of easements will be undertaken upon completion of the survey and engineering design. This may result in additional easements to those already shown.

Lot 2 DP 559093, RT 983583 is subject to Land Covenant in Covenant Instrument **11761659.6**, Easement Instrument **10309925.5** (affects part formerly Lot 2 DP 491923); **946298** Notice declaring No.1 State Highway adjoining the land to be a Limited Access Road; Consent Notice pursuant to Section 221 Resource Management Act 1991 in **6330155.3** (affects part formerly Lot 1 DP 382581) and Variation of Consent Notice 6330155.3 in **7378702.2**; Compensation Certificate **5245051.1**; Subject to a right to drain sewage over 'ZD' on DP 559093 in E.I.1030925.4 and right (in gross) to drain sewage over 'B' on DP 559093 in E.I.1030925.3.

Lot 3 DP 559093, RT 983584 is subject to Land Covenant in Easement Instrument **10311979.3**


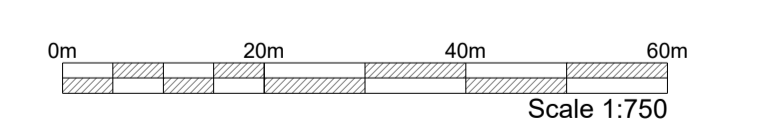
Easements to be surrendered shown:
 B, C and ZD on DP 559093; created by Transfer **386795.1** and Easement Instruments **10309925.3** & **10311979.2**.

Lots 124-324 - Residential Lots (201)
 Lot 602 - Legal Access Lot
 Lots 1002-1007 - Roads to Vest in Hurunui District Council
 Lots 3004 - 3008 - Local Purpose Reserves to Vest in Hurunui District Council
 Lot 5000 - Balance Land Parcel

MEMORANDUM OF EASEMENTS			
NATURE	BURDENED LAND LOT NO	SHOWN	BENEFITED LAND / GRANTEE
RIGHT OF WAY, RIGHT TO DRAIN SEWAGE & WATER, RIGHT TO CONVEY WATER ELECTRICITY & TELECOMMUNICATIONS	231	Y	Lot 232
	232	Z	Lot 231
	602	AA	Lots 244-246
	256	AB	Lot 257
RIGHT TO DRAIN SEWAGE IN GROSS	273	AD	HURUNUI DISTRICT COUNCIL
	231	Y	CHORUS NEW ZEALAND LIMITED
232	Z		
602	AA		
256	AB		
RIGHT TO CONVEY TELECOMMUNICATIONS IN GROSS	257	AC	

AMALGAMATION CONDITIONS
 - That Lot **602** (Legal Access) hereon be held as to three undivided one-third shares by the owners of **Lots 244, 245, and 246** hereon as tenants in common in the said shares and that individual Records of Title issued in accordance therewith.

 Acoustic bund/fence area



/ issue	/ date	/ reason	/ approved
E	06/23	Lot Adjustments	RB

Lot 2 DP 559093
 RT: 983583
 Owner(s): Hurunui Developments Limited
 Area: 15.0166ha more or less
 Lot 3 DP 559093 (Lot 4000 Stage 2 RC210185)
 RT: 983584
 Owner(s): UWC Limited
 Area: 17.7178ha more or less (4.8635 ha subject to survey)

Areas and dimensions are subject to survey. For residential lots with access legs, the area shown is the net site area.
 A full assessment of easements will be undertaken upon completion of the survey and engineering design. This may result in additional easements to those already shown.

Lot 2 DP 559093, RT 983583 is subject to Land Covenant in Covenant Instrument **11761659.6**, Easement Instrument **10309925.5** (affects part formerly Lot 2 DP 491923); **946298** Notice declaring No.1 State Highway adjoining the land to be a Limited Access Road; Consent Notice pursuant to Section 221 Resource Management Act 1991 in **6330155.3** (affects part formerly Lot 1 DP 382581) and Variation of Consent Notice 6330155.3 in **7378702.2**; Compensation Certificate **5245051.1**; Subject to a right to drain sewage over 'ZD' on DP 559093 in E.I.10309925.4 and right (in gross) to drain sewage over 'B' on DP 559093 in E.I.10309925.3.

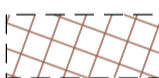
Lot 3 DP 559093, RT 983584 is subject to Land Covenant in Easement Instrument **10311979.3**


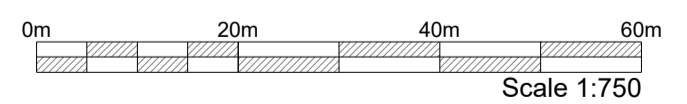
Easements to be surrendered shown:

B, C and ZD on DP 559093; created by Transfer **386795.1** and Easement Instruments **10309925.3** & **10311979.2**.

Lots 124-324 - Residential Lots (201)
 Lot 602 - Legal Access Lot
 Lots 1002-1007 - Roads to Vest in Hurunui District Council
 Lots 3004 - 3008 - Local Purpose Reserves to Vest in Hurunui District Council
 Lot 5000 - Balance Land Parcel

MEMORANDUM OF EASEMENTS			
NATURE	BURDENED LAND LOT NO	SHOWN	BENEFITED LAND/GRANTEE
RIGHT OF WAY, RIGHT TO DRAIN SEWAGE & WATER, RIGHT TO CONVEY WATER ELECTRICITY & TELECOMMUNICATIONS	5000	AF	Lot 324
RIGHT TO DRAIN SEWAGE IN GROSS	273	AD	HURUNUI DISTRICT COUNCIL
	279	AE	

 Acoustic bund/fence area



CAD ref: 42542 - Scheme Plan (301E) Stages 3-5.dwg

do DAVIS OGILVIE
 ENGINEERS / SURVEYORS / PLANNERS
 Davis Ogilvie & Partners Limited
 Level 1, 24 Moorhouse Avenue, Addington, Christchurch 8140
 Office 0800 999 333 Email hello@do.nz
 www.do.nz



Proposed Subdivision of Lots 2 & 3 DP 559093 (Lot 4000 Stage 2 RC210285)
The Clearing - Stage 5 & 6 Scheme Plan

UWC Limited

/ design JW/BL	/ drawn JW/RG	/ QA check JW/TL	/ dwg 304
/ scale @A1 1:750@A1 1:1500@A3	/ date 02/22	/ file 42542	/ issue E