


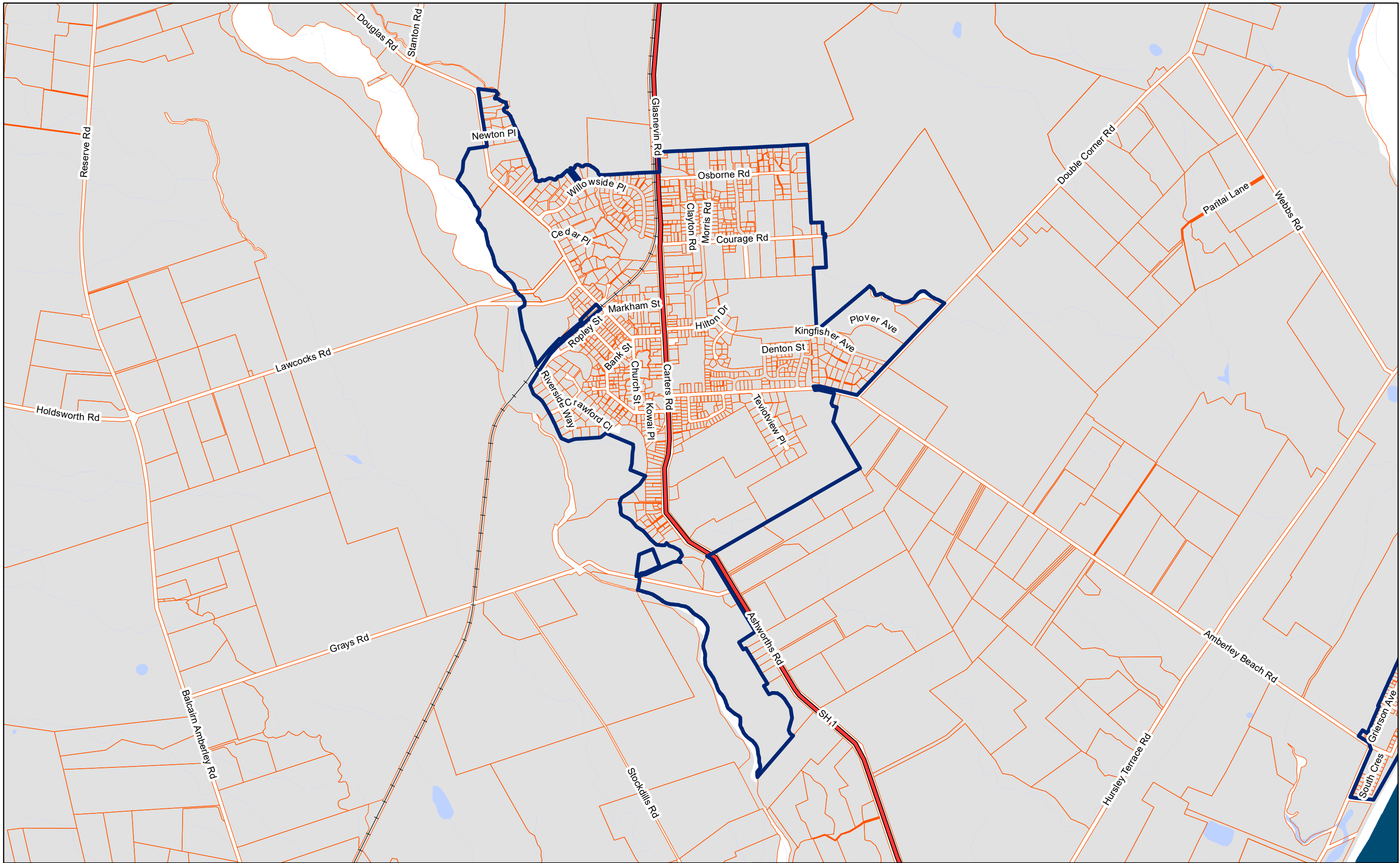
Rating Map 1 - Amberley Beach Township

 Rating boundaries


Hurunui District Council does not guarantee that the data in this map is without flaw of any kind and disclaims all liability for any errors, loss or other consequences which may arise from relying on any information depicted. Cadastral and topographic data sourced from LINZ. Crown Copyright Reserved.

Date:	18/06/2018
Scale:	1:4,340
Print Size:	A3 Landscape
Projection:	NZTM
Produced by:	cxw





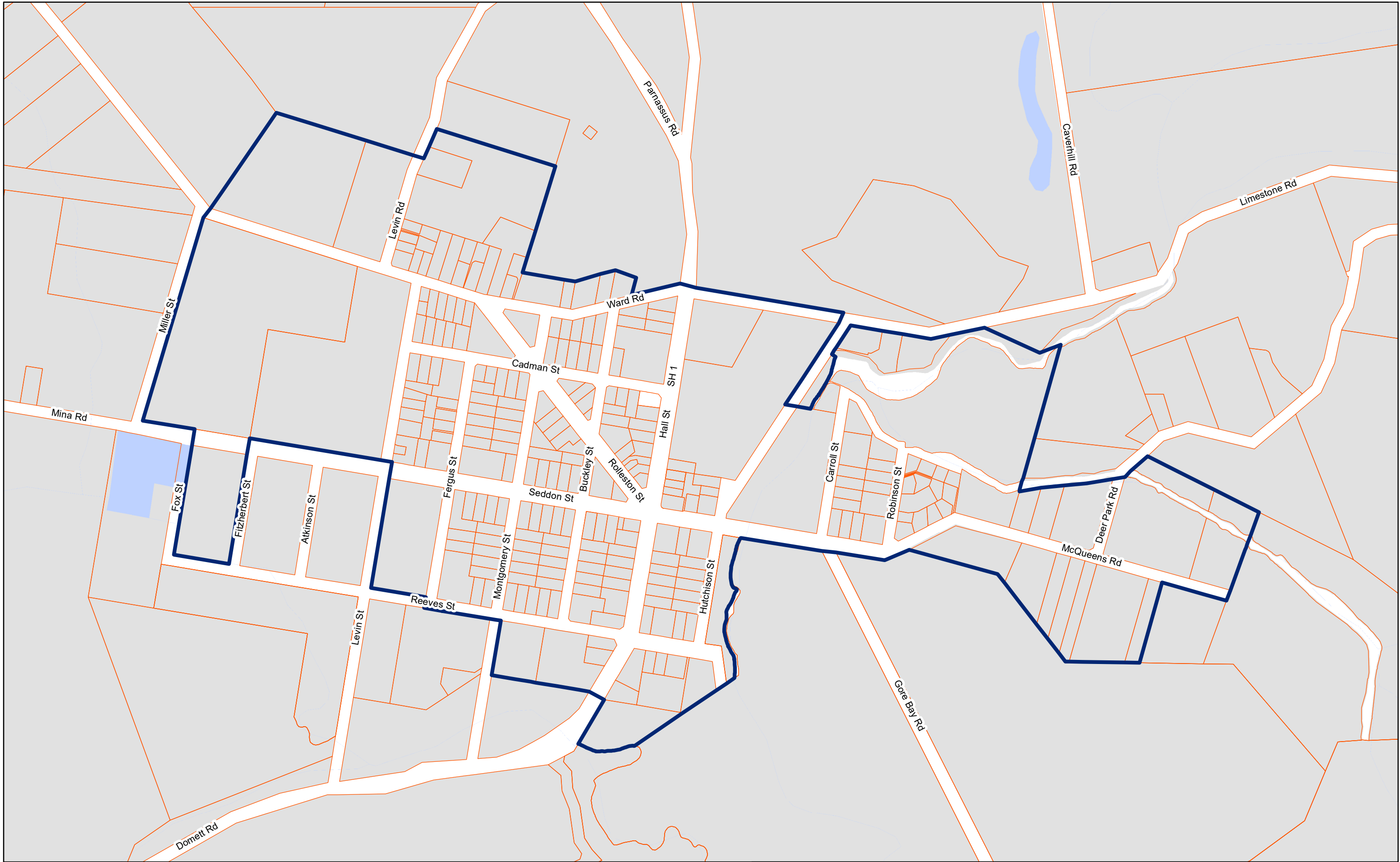
Rating Map 2 - Amberley Township

 Rating boundaries

Hurunui District Council does not guarantee that the data in this map is without flaw of any kind and disclaims all liability for any errors, loss or other consequences which may arise from relying on any information depicted. Cadastral and topographic data sourced from LINZ. Crown Copyright Reserved.

Date:	18/06/2018
Scale:	1:18,480
Print Size:	A3 Landscape
Projection:	NZTM
Produced by:	cxw





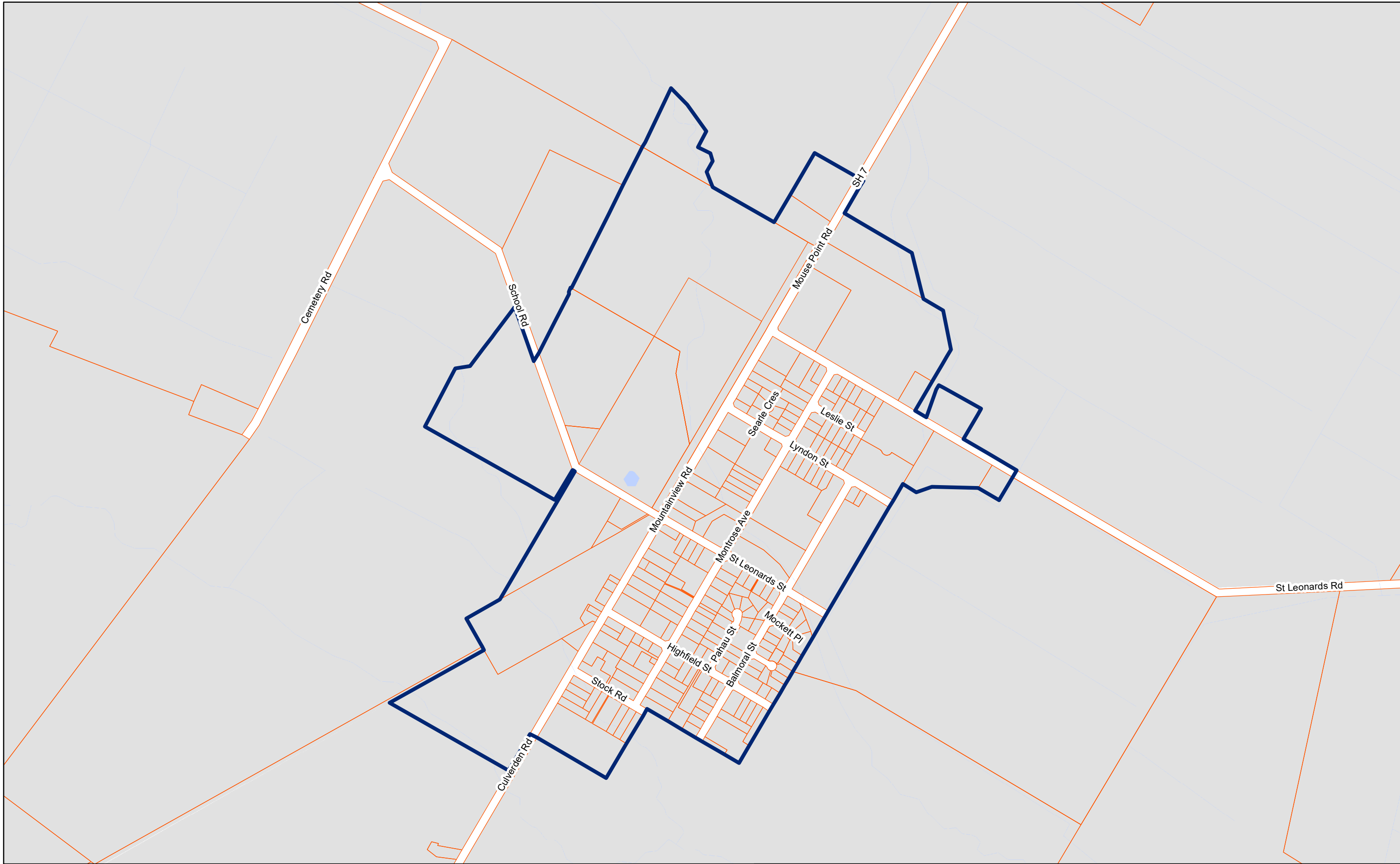
Rating Map 3 - Cheviot Township

 Rating boundaries


Hurunui District Council does not guarantee that the data in this map is without flaw of any kind and disclaims all liability for any errors, loss or other consequences which may arise from relying on any information depicted. Cadastral and topographic data sourced from LINZ. Crown Copyright Reserved.

Date:	18/06/2018
Scale:	1:6,180
Print Size:	A3 Landscape
Projection:	NZTM
Produced by:	cxw






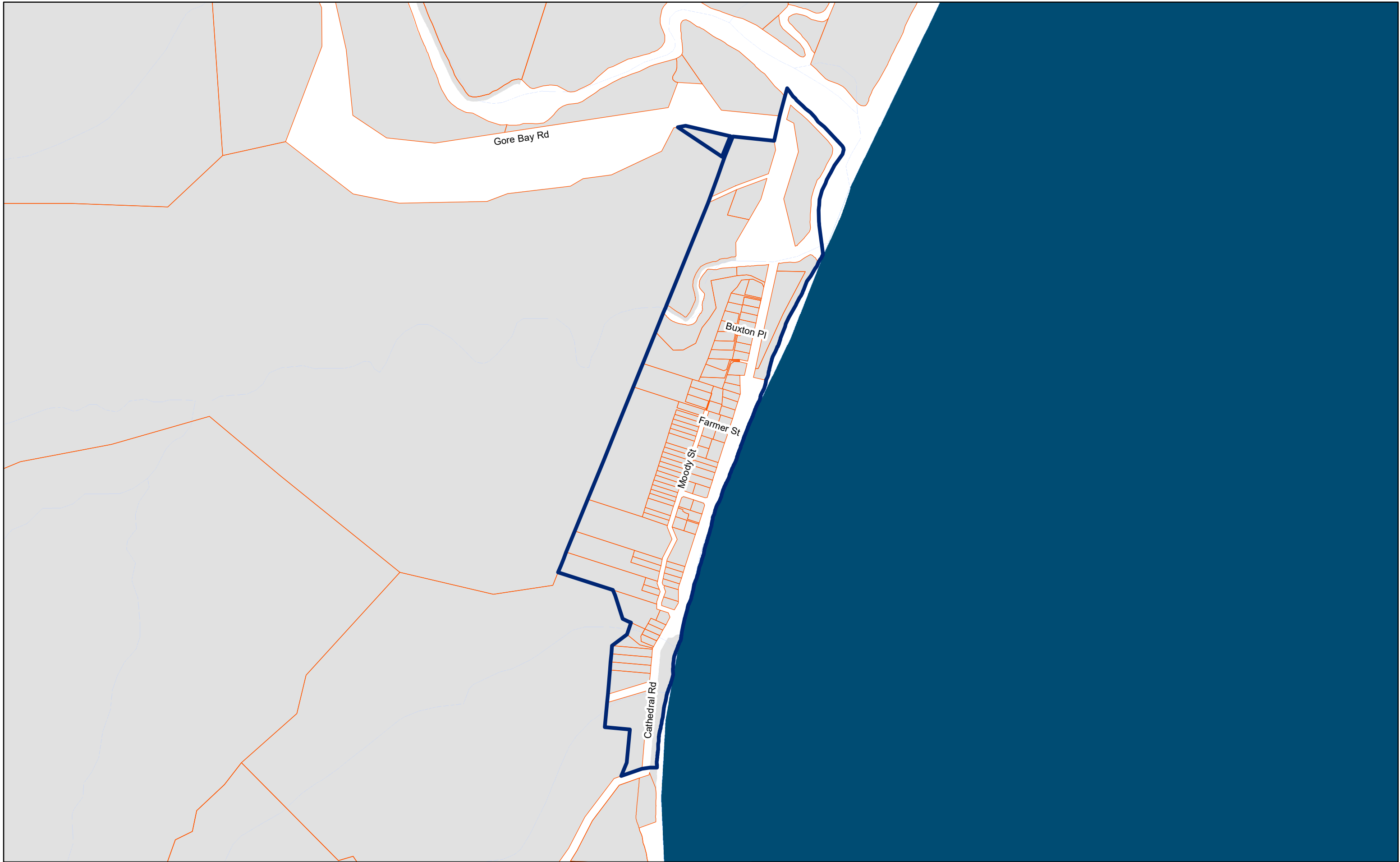
Rating Map 4 - Culverden Township

 Rating boundaries

Hurunui District Council does not guarantee that the data in this map is without flaw of any kind and disclaims all liability for any errors, loss or other consequences which may arise from relying on any information depicted. Cadastral and topographic data sourced from LINZ. Crown Copyright Reserved.

Date:	18/06/2018
Scale:	1:8,570
Print Size:	A3 Landscape
Projection:	NZTM
Produced by:	cxw






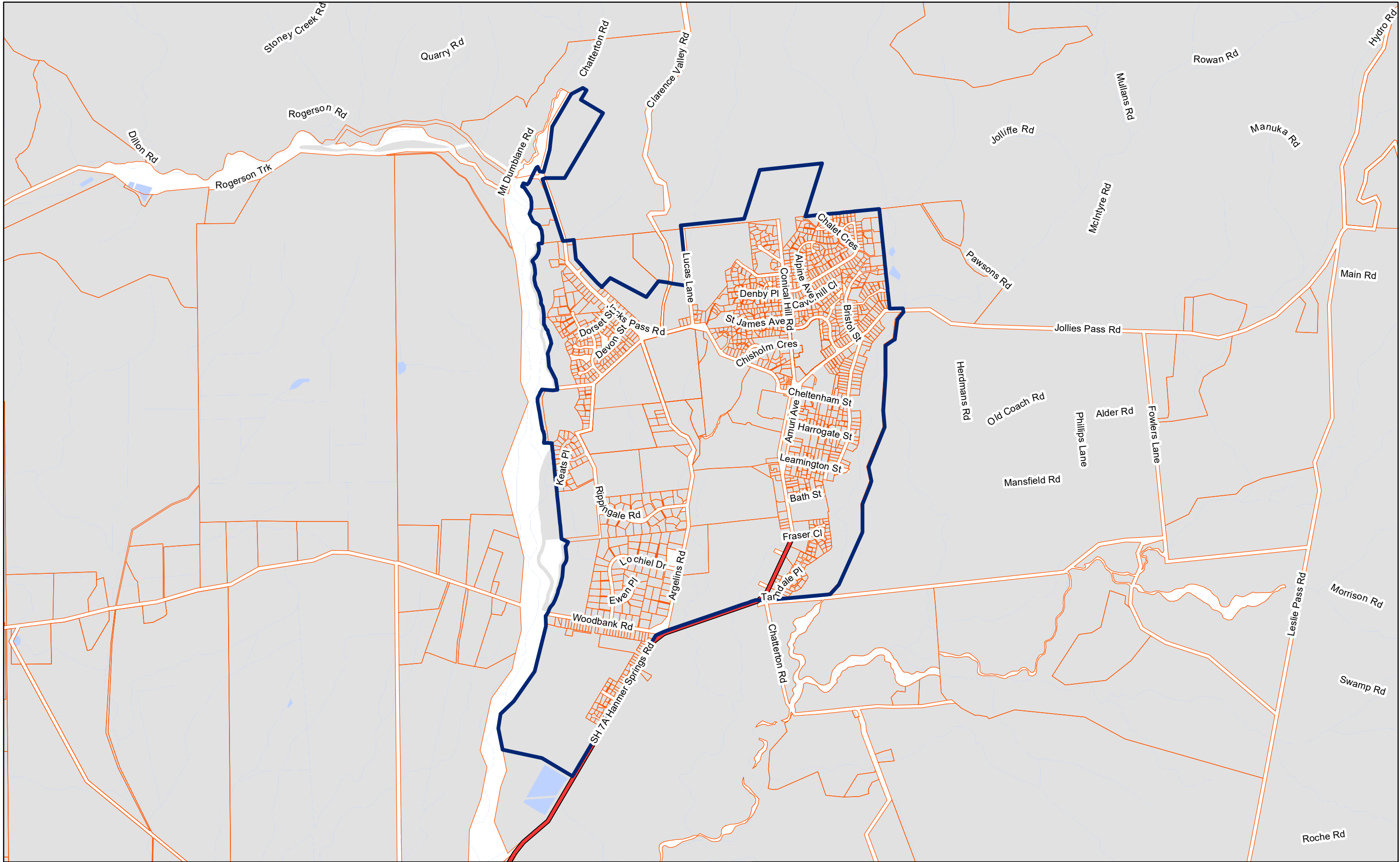
Rating Map 5 - Gore Bay Township

 Rating boundaries

Hurunui District Council does not guarantee that the data in this map is without flaw of any kind and disclaims all liability for any errors, loss or other consequences which may arise from relying on any information depicted. Cadastral and topographic data sourced from LINZ. Crown Copyright Reserved.

Date:	18/06/2018
Scale:	1:8,470
Print Size:	A3 Landscape
Projection:	NZTM
Produced by:	cxw





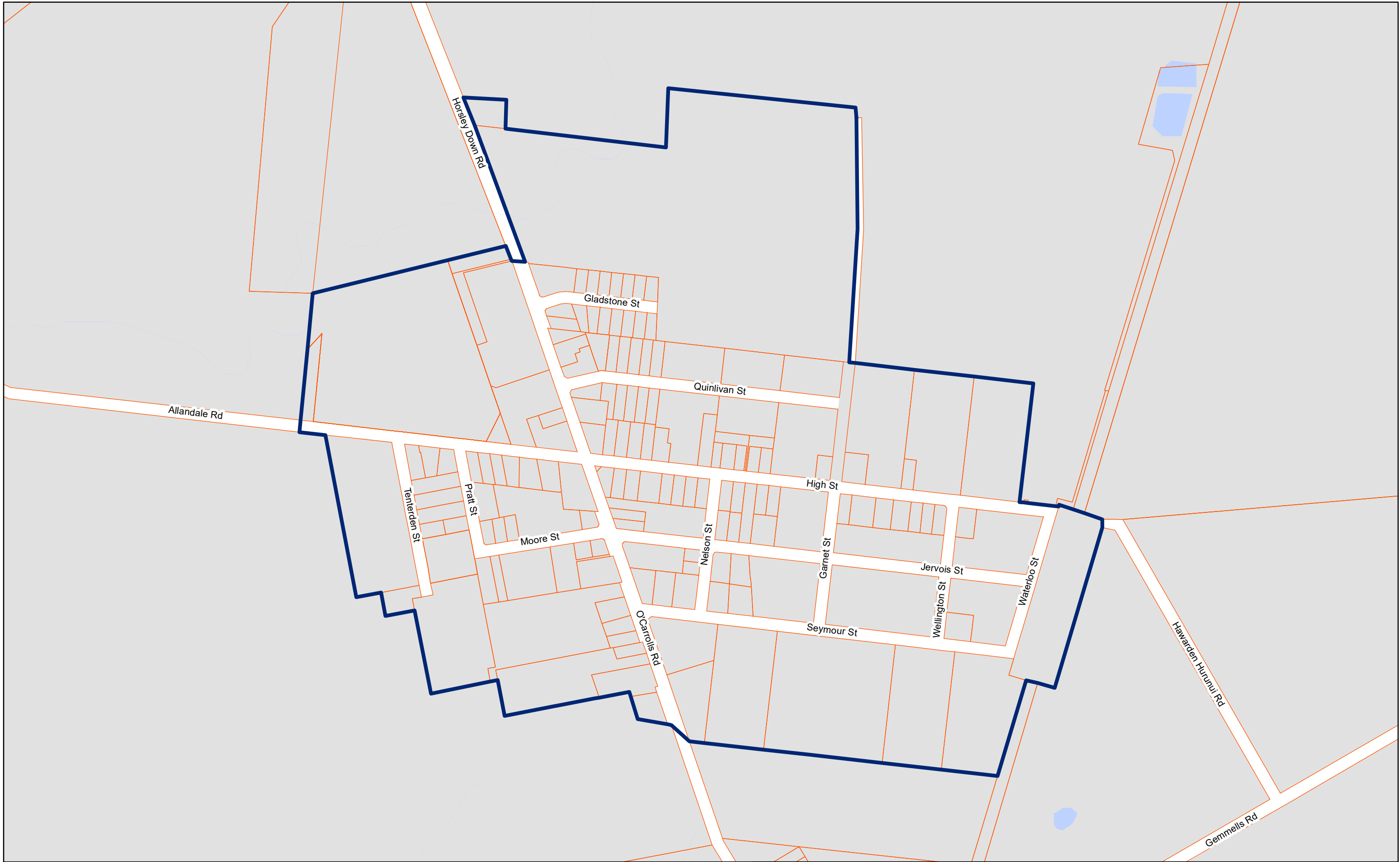
Rating Map 6 - Hanmer Springs Township

Rating boundaries

Hurunui District Council does not guarantee that the data in this map is without flaw of any kind and disclaims all liability for any errors, loss or other consequences which may arise from relying on any information depicted. Cadastral and topographic data sourced from LINZ. Crown Copyright Reserved.

Date:	18/06/2018
Scale:	1:18,540
Print Size:	A3 Landscape
Projection:	NZTM
Produced by:	cxw





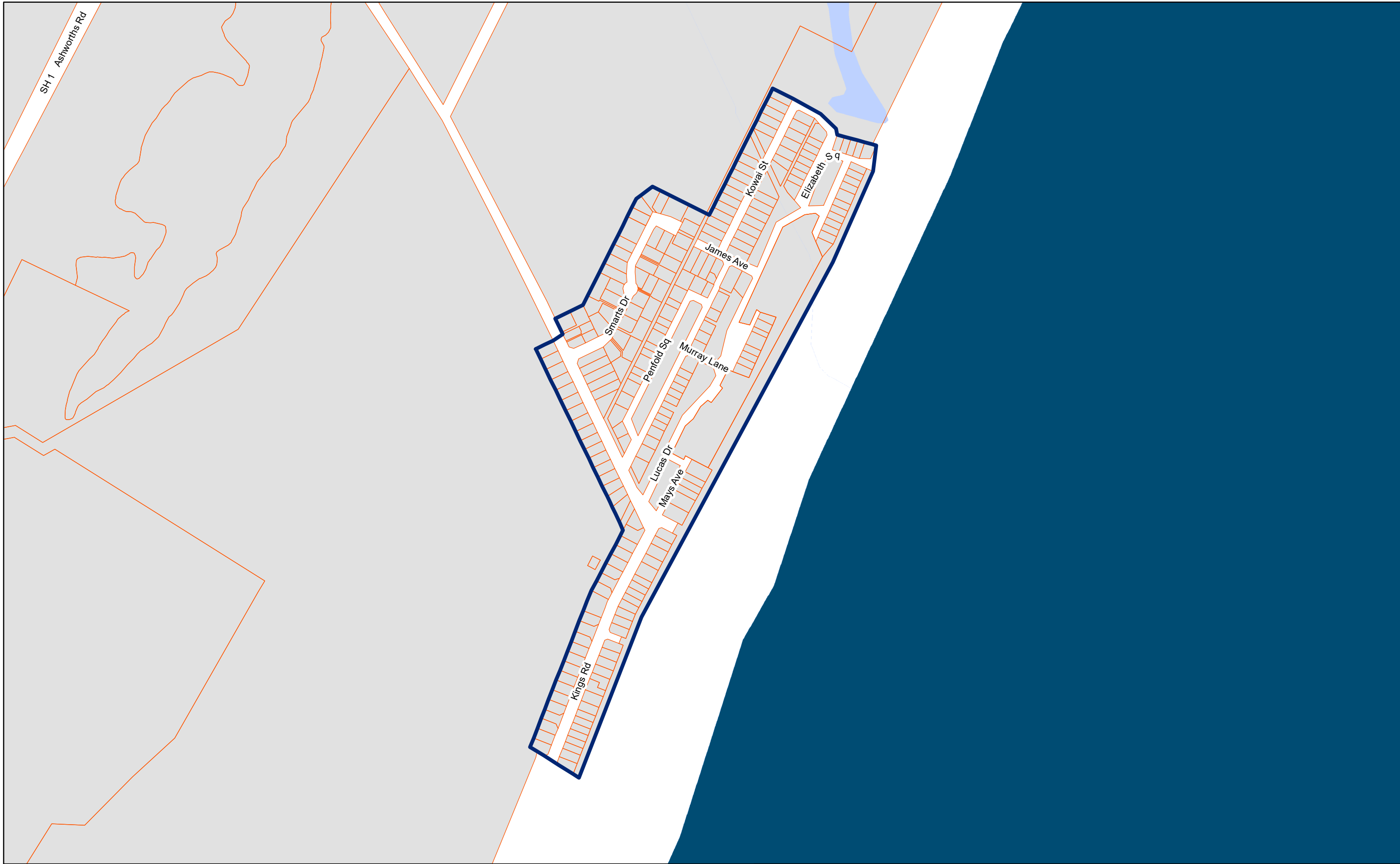
Rating Map 7 - Hawarden Township

 Rating boundaries

Hurunui District Council does not guarantee that the data in this map is without flaw of any kind and disclaims all liability for any errors, loss or other consequences which may arise from relying on any information depicted. Cadastral and topographic data sourced from LINZ. Crown Copyright Reserved.

Date:	18/06/2018
Scale:	1:5,740
Print Size:	A3 Landscape
Projection:	NZTM
Produced by:	cxw






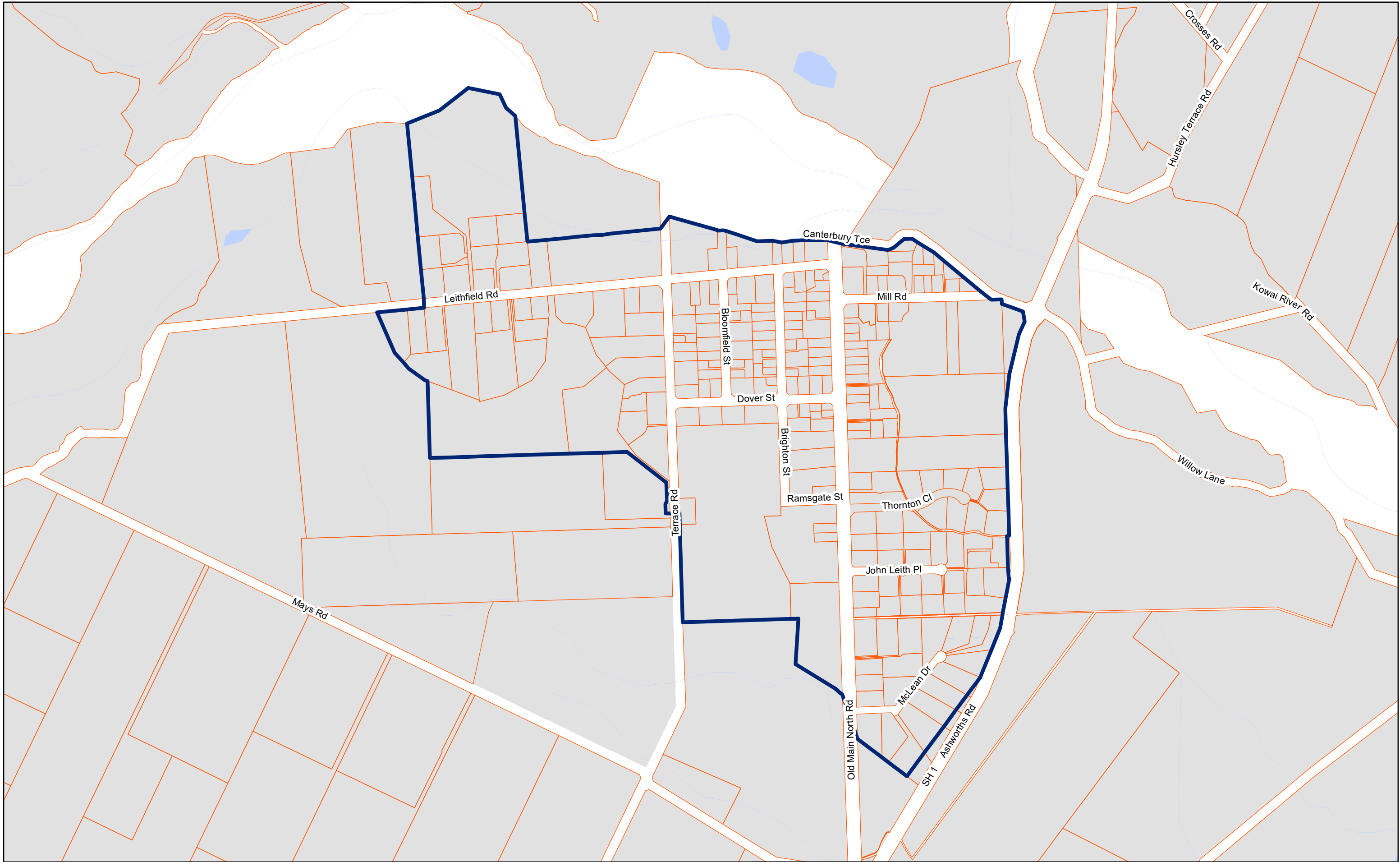
Rating Map 8 - Leithfield Beach Township

 Rating boundaries


Hurunui District Council does not guarantee that the data in this map is without flaw of any kind and disclaims all liability for any errors, loss or other consequences which may arise from relying on any information depicted. Cadastral and topographic data sourced from LINZ. Crown Copyright Reserved.

Date:	18/06/2018
Scale:	1:5,960
Print Size:	A3 Landscape
Projection:	NZTM
Produced by:	cxw





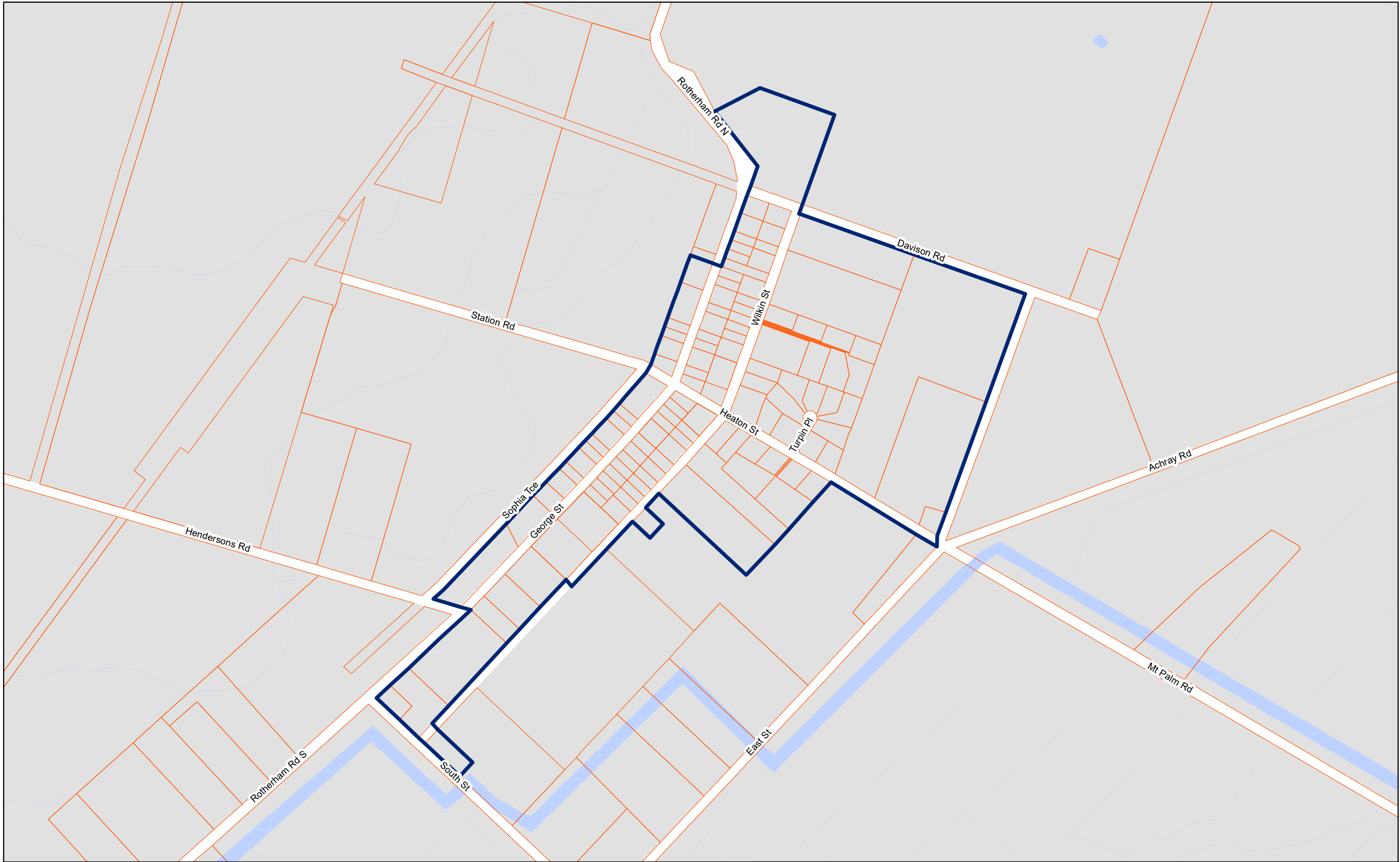
Rating Map 9 - Leithfield Township

 Rating boundaries


Hurunui District Council does not guarantee that the data in this map is without flaw of any kind and disclaims all liability for any errors, loss or other consequences which may arise from relying on any information depicted. Cadastral and topographic data sourced from LINZ. Crown Copyright Reserved.

Date:	18/06/2018
Scale:	1:7,440
Print Size:	A3 Landscape
Projection:	NZTM
Produced by:	cxw






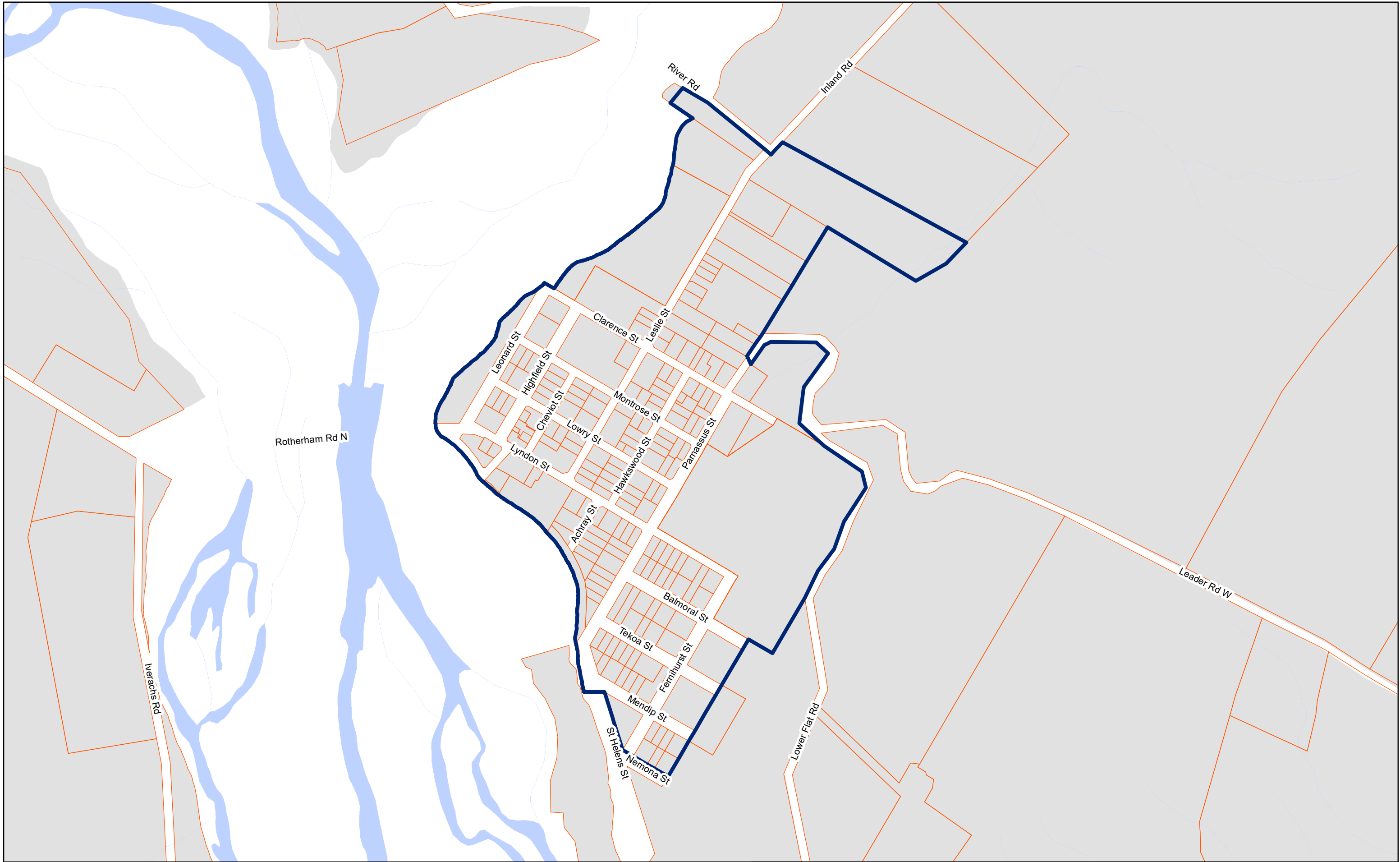
Rating Map 10 - Rotherham Township

 Rating boundaries

Hurunui District Council does not guarantee that the data in this map is without flaw of any kind and disclaims all liability for any errors, loss or other consequences which may arise from relying on any information depicted. Cadastral and topographic data sourced from LINZ. Crown Copyright Reserved.

Date:	18/06/2018
Scale:	1:7,220
Print Size:	A3 Landscape
Projection:	NZTM
Produced by:	cxw






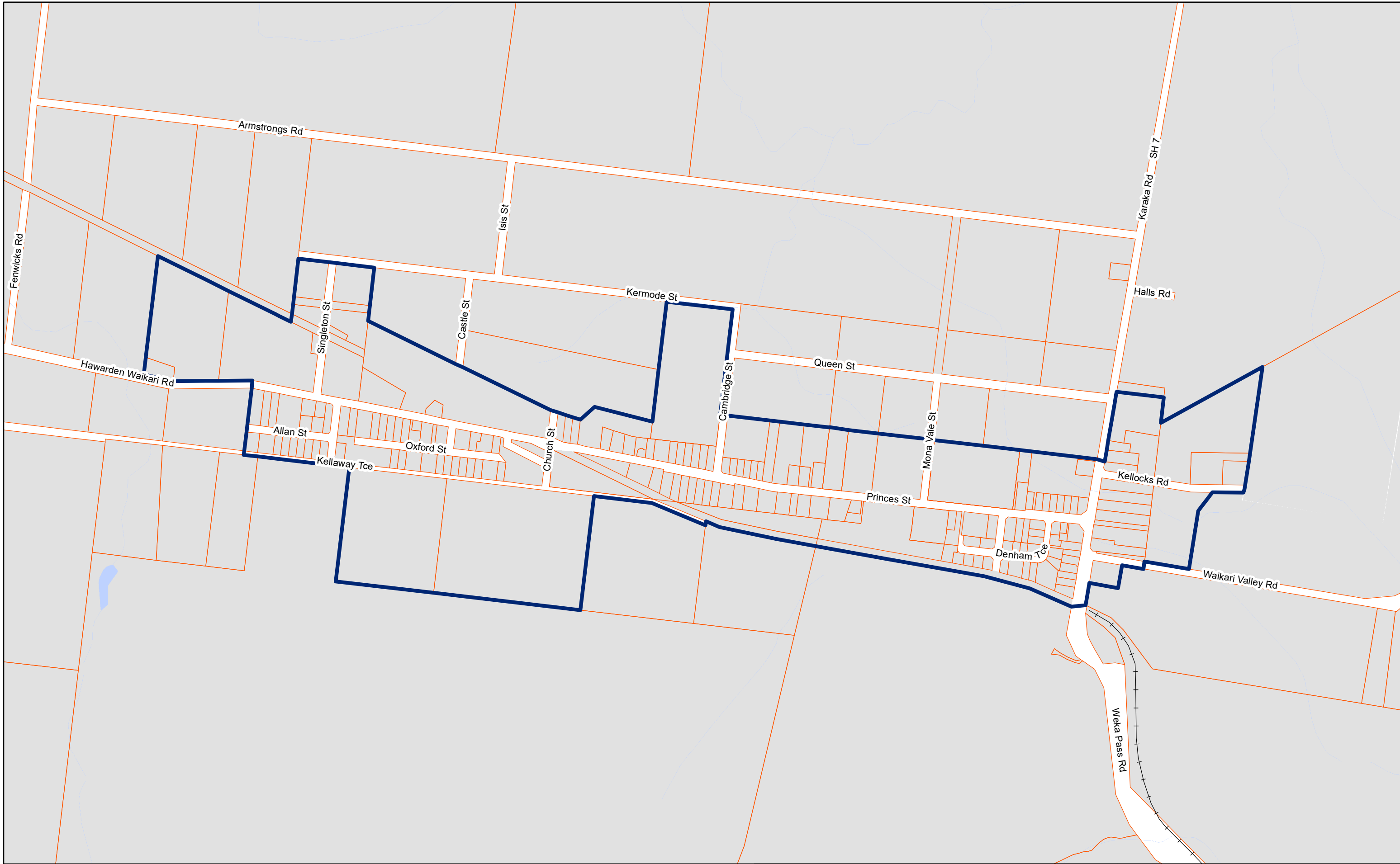
Rating Map 11 - Waiau Township

 Rating boundaries

Hurunui District Council does not guarantee that the data in this map is without flaw of any kind and disclaims all liability for any errors, loss or other consequences which may arise from relying on any information depicted. Cadastral and topographic data sourced from LINZ. Crown Copyright Reserved.

Date:	18/06/2018
Scale:	1:8,420
Print Size:	A3 Landscape
Projection:	NZTM
Produced by:	cxw






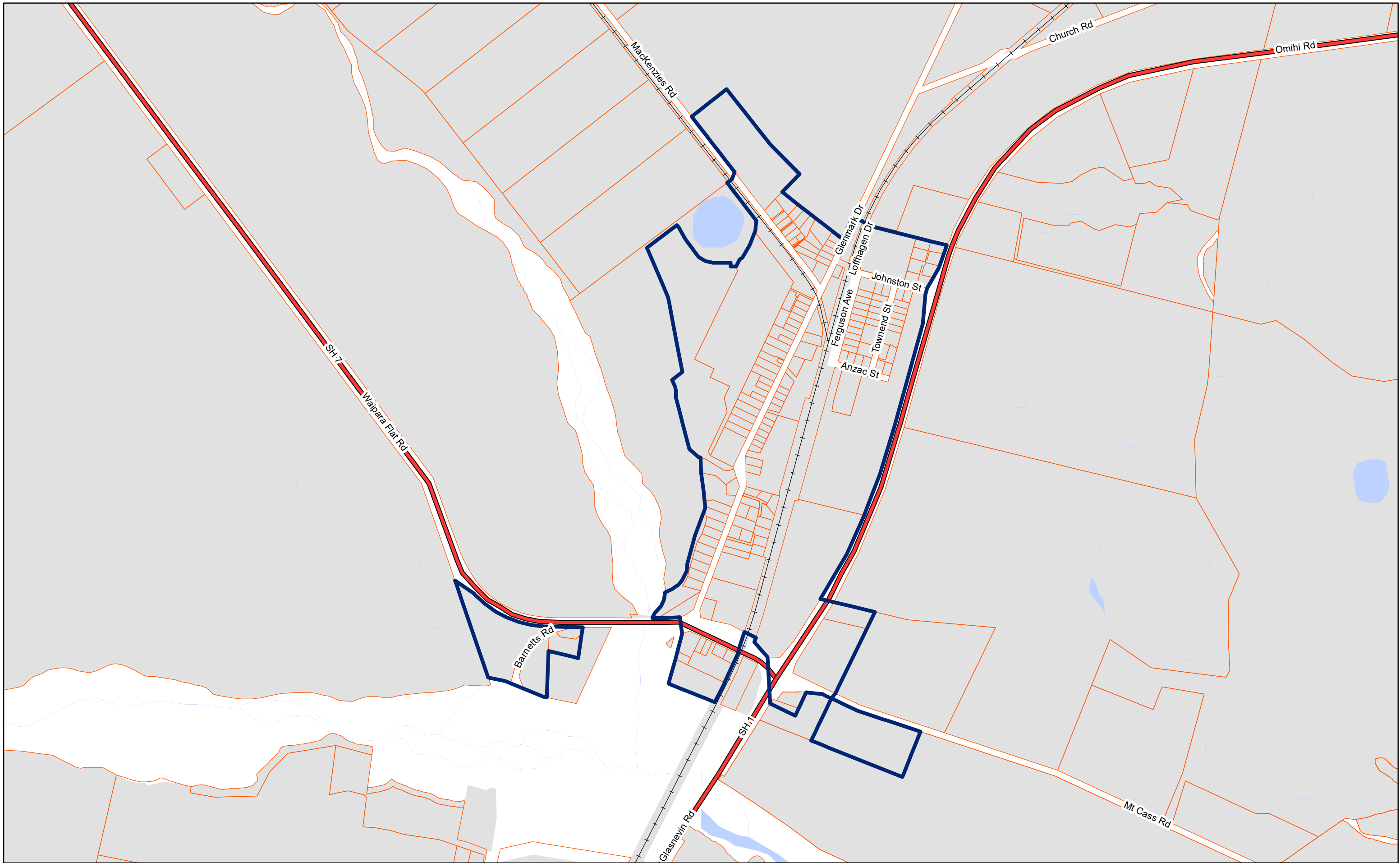
Rating Map 12 - Waikari Township

 Rating boundaries

Hurunui District Council does not guarantee that the data in this map is without flaw of any kind and disclaims all liability for any errors, loss or other consequences which may arise from relying on any information depicted. Cadastral and topographic data sourced from LINZ. Crown Copyright Reserved.

Date:	18/06/2018
Scale:	1:8,970
Print Size:	A3 Landscape
Projection:	NZTM
Produced by:	cxw






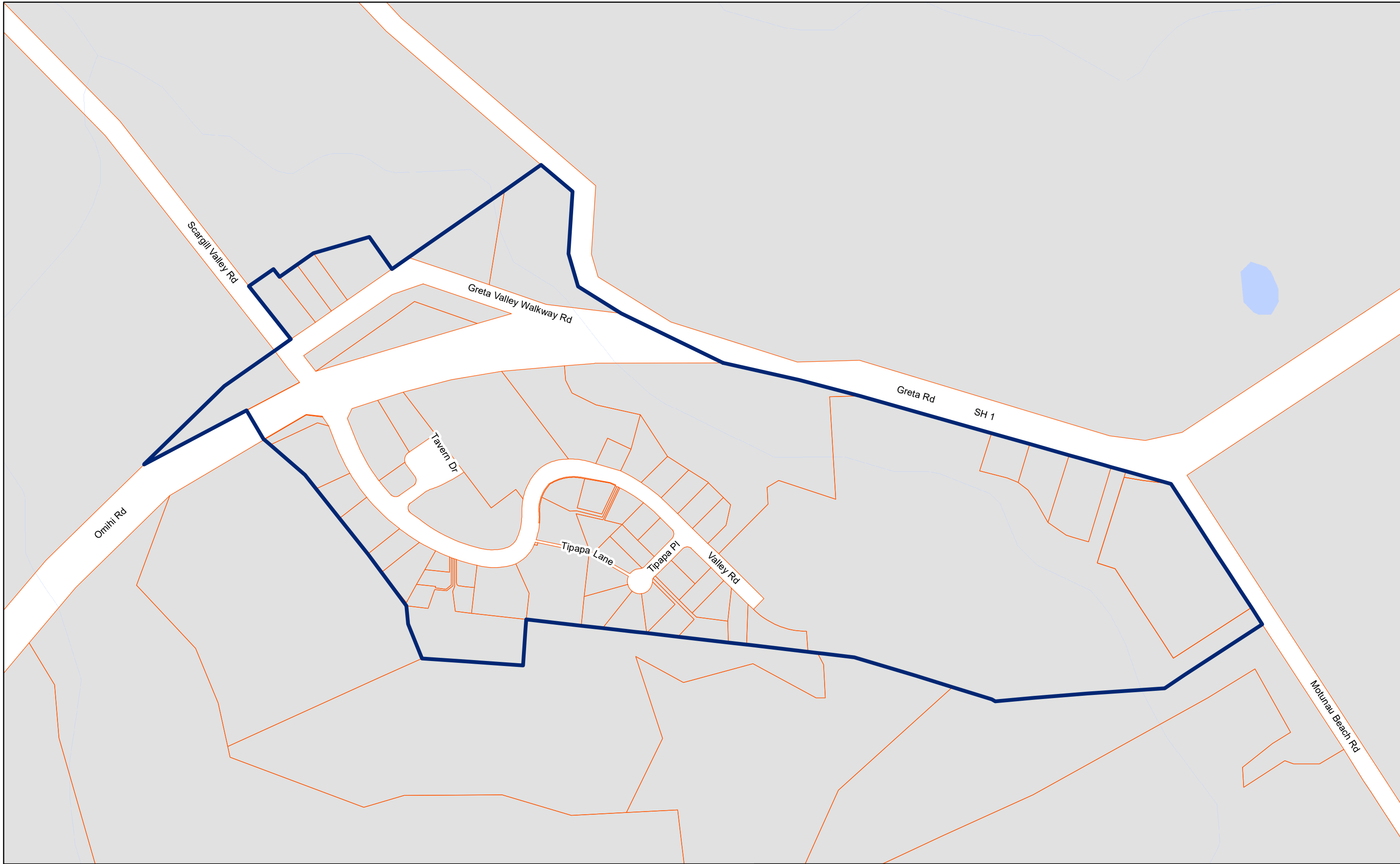
Rating Map 13 - Waipara Township

 Rating boundaries

Hurunui District Council does not guarantee that the data in this map is without flaw of any kind and disclaims all liability for any errors, loss or other consequences which may arise from relying on any information depicted. Cadastral and topographic data sourced from LINZ. Crown Copyright Reserved.

Date:	18/06/2018
Scale:	1:10,890
Print Size:	A3 Landscape
Projection:	NZTM
Produced by:	cxw






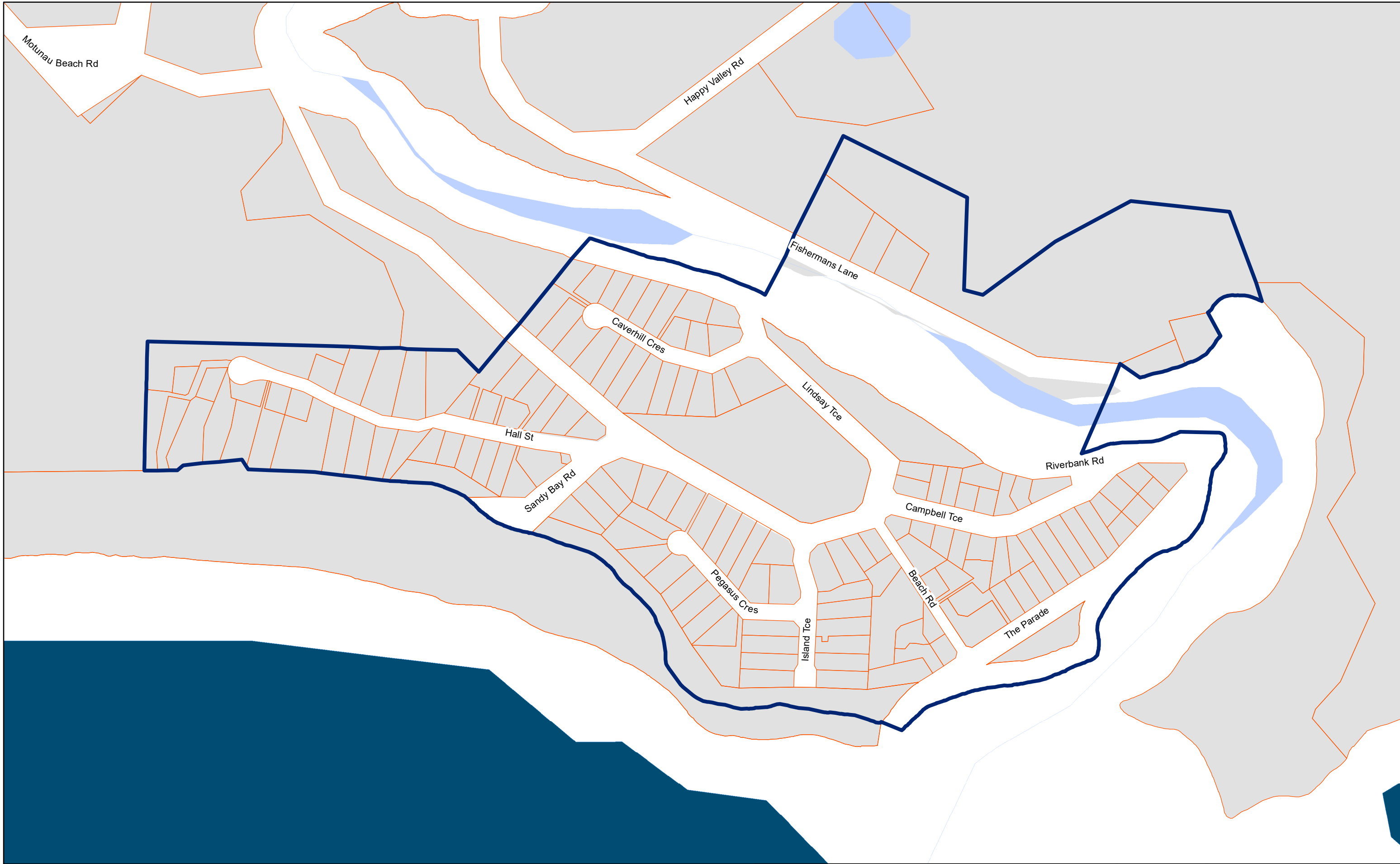
Rating Map 14 - Greta Valley Township

 Rating boundaries

Hurunui District Council does not guarantee that the data in this map is without flaw of any kind and disclaims all liability for any errors, loss or other consequences which may arise from relying on any information depicted. Cadastral and topographic data sourced from LINZ. Crown Copyright Reserved.

Date:	18/06/2018
Scale:	1:3,420
Print Size:	A3 Landscape
Projection:	NZTM
Produced by:	cxw





Rating Map 15 - Motunau Beach Township

 Rating boundaries

Hurunui District Council does not guarantee that the data in this map is without flaw of any kind and disclaims all liability for any errors, loss or other consequences which may arise from relying on any information depicted. Cadastral and topographic data sourced from LINZ. Crown Copyright Reserved.

Date:	18/06/2018
Scale:	1:3,150
Print Size:	A3 Landscape
Projection:	NZTM
Produced by:	cxw

